

OBERSTDORF

IN SUMMER

HIKING | SUGGESTED ROUTES | ADVENTURE | EVENTS | VILLAGE LIFE

OBERSTDORF
ALLGÄU



PURE MOUNTAIN

/
ENGINEERED IN THE
DOLOMITES

SALEWASTORE
OBERSTDORF

MARKTPLATZ - WESTSTRASSE 1, OBERSTDORF

ÖFFNUNGSZEITEN

MONTAG - FREITAG: 10.00 - 19.00 UHR

SAMSTAG: 10.00 - 18.00 UHR

Contents

6 Oberstdorf



18 In the valley




28 At mid altitude



38 At Alpine altitude



50 Adventure




60 Village life



64 Events



74 Disabled-friendly holidays



78 Service



80 Getting to Oberstdorf

84 Addresses

Imprint

Published by

Tourismus Oberstdorf
Prinzregenten-Platz 1
87561 Oberstdorf
Tel.: +49 (0) 83 22 / 700 - 0
Fax: +49 (0) 83 22 / 700 - 20 99
info@oberstdorf.de
www.oberstdorf.de

All information in this brochure is subject to correction.

Design

rta.design GmbH
www.rta-design.de

Print

Eberl & Koesel GmbH & Co. KG
Am Buchweg 1, 87452 Altusried

Translation

(excluding advertisements)
DE VRIES TRANSLATIONS
www.devries-translations.com

Photography

Cover photo: Frithjof Kjer

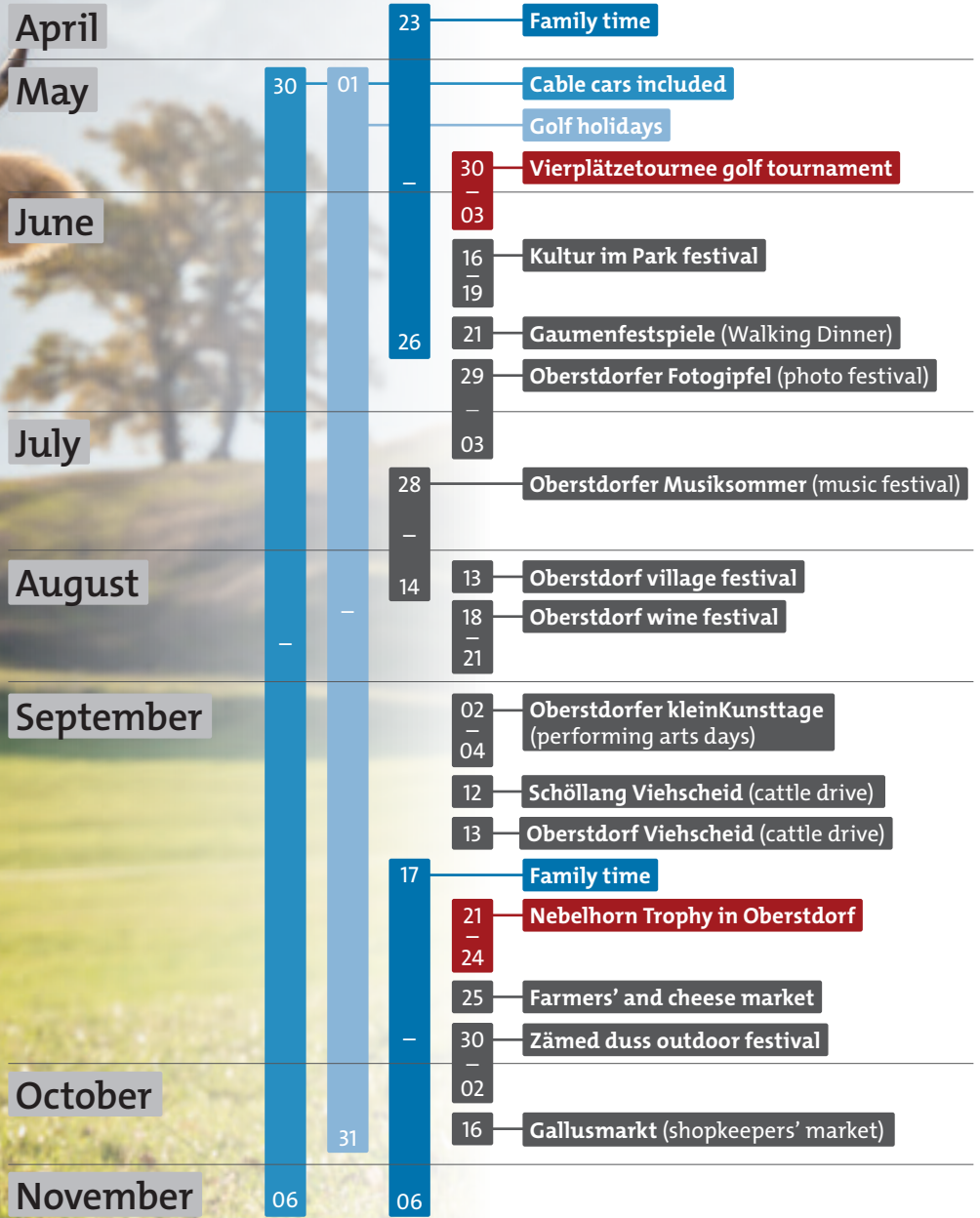
Tourismus Oberstdorf, Elena Alger, Dominik Berchtold, Markus Buss, DAV-Sektion Allgäu-Immenstadt, Eissportzentrum Oberstdorf, fotolia.com, Alexander Fuchs, Golfclub Oberstdorf, Archiv Heckmair, Eren Karaman, Petra Lawall, Photographie Monschau, Oberstdorf • Kleinwalsertal Bergbahnen, Dirk Roth, Dominik Schraudolf, Petra Schumacher, Skisport- und Veranstaltungs GmbH Oberstdorf, Sportstätten Oberstdorf, Peter Traskalik, TSV Oberstdorf e.V., Vogelfrei Tandemfliegen mit Profis, Rolf Wilschewski, istockphoto.com (skynesher), AVA-Agrar Verlag Allgäu GmbH, Tatjana Flade, Florian Speigl, Sophie Hargesheimer, Frithjof Kjer, Norbert Rosing, René Zieger, Skiclub Oberstdorf Veranstaltungen GmbH

2022 calendar

■ Oberstdorf events

■ Sporting events

■ Packages





Rest assured of a fantastic summer holiday

Your wellbeing matters to Oberstdorf

Arrive, breathe in the fresh mountain air, bask in the sunshine and explore the trails at your own leisurely pace, enjoy great hospitality, take in the views, try some regional delicacies, dive into cool lakes or leave everyday life behind you as you climb the mountains. It's holiday time! Hygiene concepts and safety measures adapted to the coronavirus pandemic have been implemented in all areas and clearly indicated by the Sorgsam.Sicher.Sanft (Careful.Gentle.Safe) heart so you can enjoy a relaxed and carefree stay. Please adhere to the local regulations and show understanding and consideration.

Stay informed

Please use the information and communication channels from all providers and partners or check their websites for direct information about any changes.

i Information and frequently asked questions and answers about your holiday in Oberstdorf can also be found at: www.oberstdorf.de/sicherimurlaub.

Oberstdorf online

For some online inspiration, visit the Tourismus Oberstdorf website with its extensive holiday planning information and handy accommodation search function. You can also directly subscribe to the monthly newsletter "Oberstdorf Aktuell" on the website.

www.oberstdorf.de

NEW: holiday planning made easy

Use the holiday planner to put together an exciting array of activities, tips and events for you and your travel companions, perfectly tailored to your holiday dates and interests. Did you ever imagine that Oberstdorf had so much to offer?

www.oberstdorf.de/urlaubsplaner

Social media



You can naturally also find us on social networks. Join the Oberstdorf community.

The Oberstdorf app

The Oberstdorf app is your interactive travel guide with a live news ticker, host search and booking functions, event details, weather/webcams, mountain and winter sports reports, recommended leisure activities, information about shops, food and drink and other useful addresses for your holiday.

Download free of charge from the App Store or Google Play.

Heimweh Blog

Feeling "homesick" for Oberstdorf? Then our blog is the perfect cure! Check out our posts for village news, historical info, behind-the-scenes insights and much more, including reports on local customs and traditions that still play a part in everyday life, events and stories about locals. The "Heimweh Blog" (homesickness blog) is packed with all sorts of tales and information throughout the year. Whether a regular visitor, a fan of Oberstdorf or a newcomer to the area, the many new and past posts are sure to leave you sated.

www.heimweh.blog

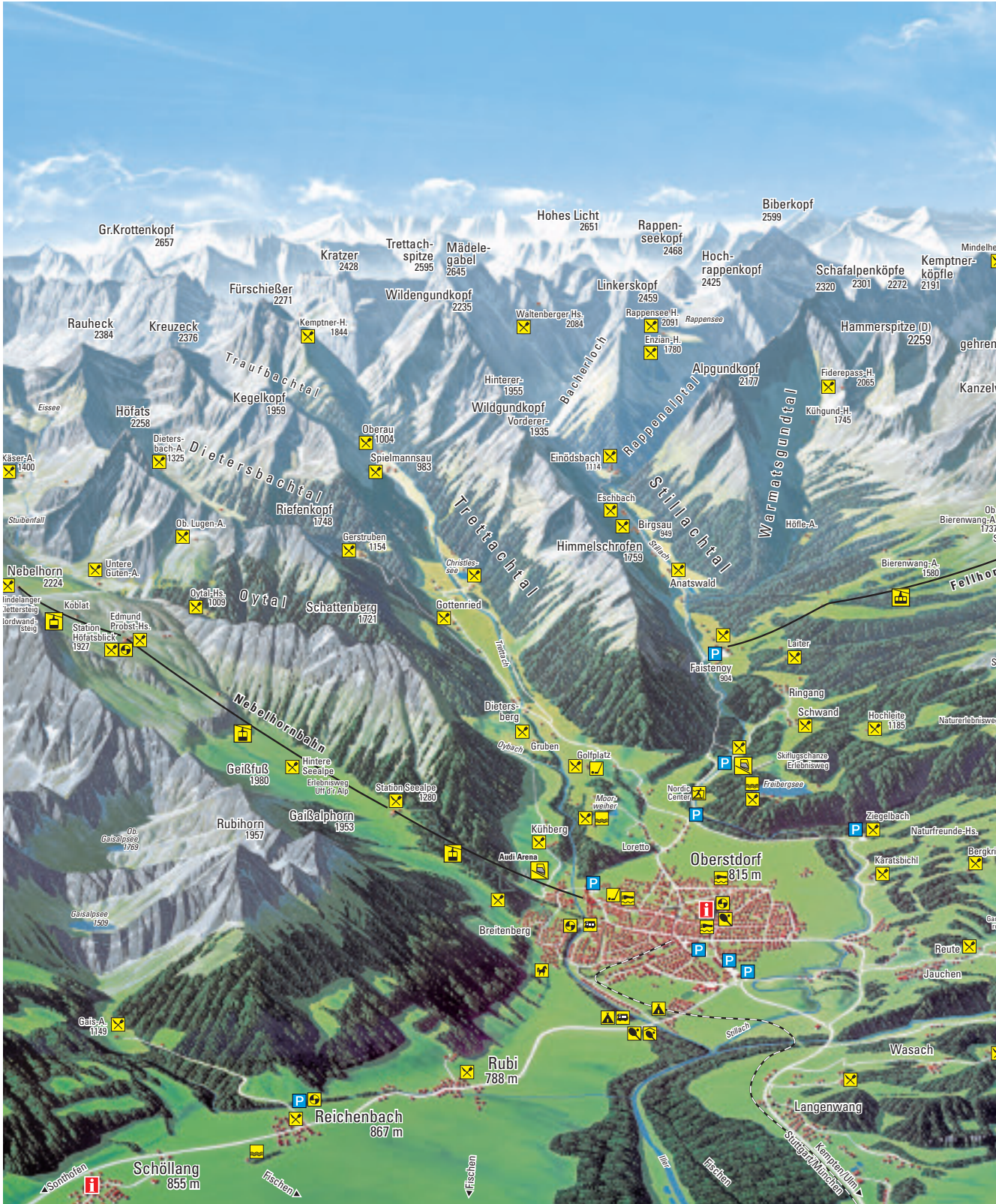



Oberstdorf

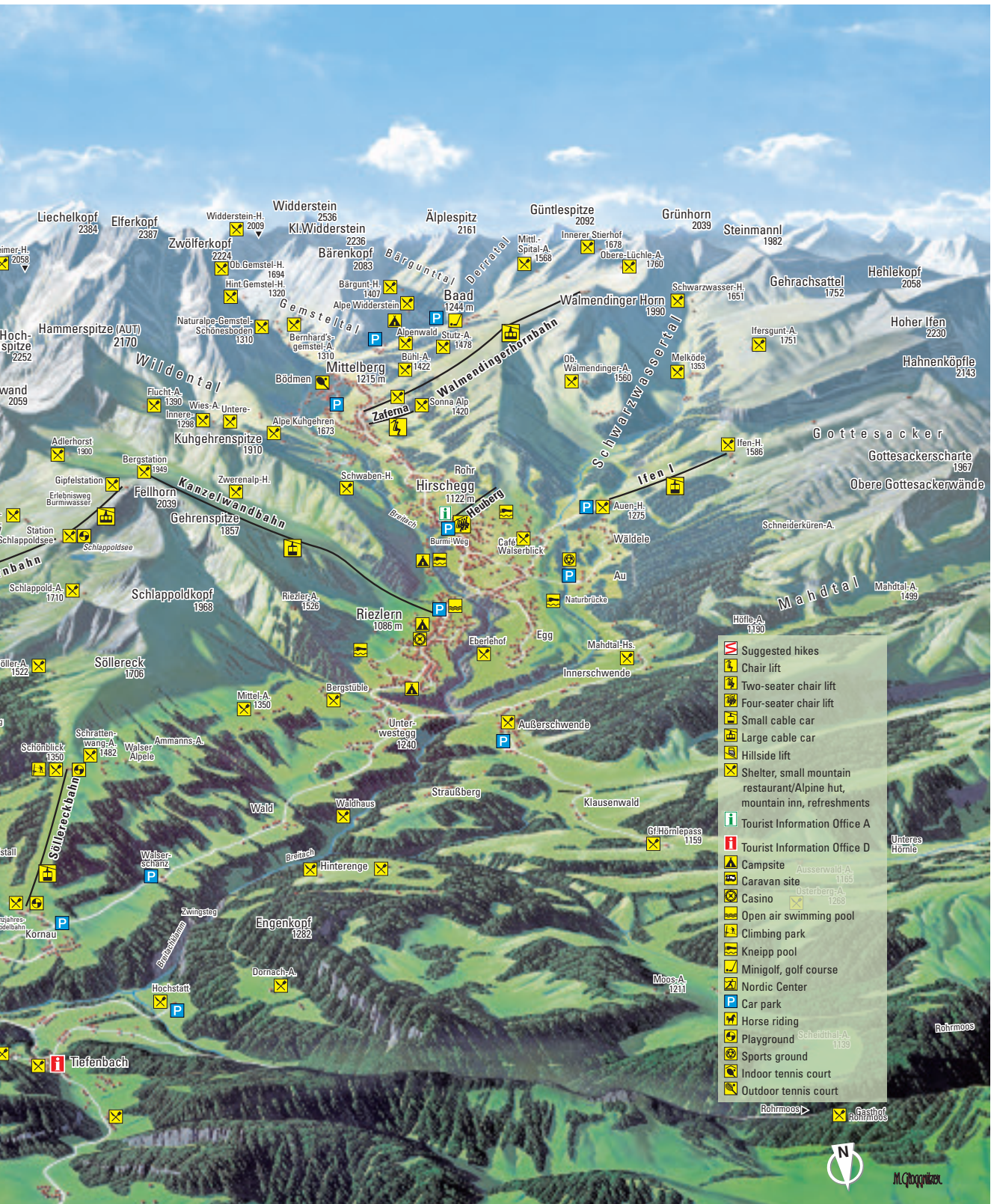
A characterful village with a sense of community. Friendly, sports-mad, cosmopolitan and traditional. It's not just nature that's truly impressive here. Breathe in the fresh mountain air and discover the spectacular natural landscape of the Allgäu Alps.



























Panoramic view of Oberstdorf



 Live webcams provide clear images of the Oberstdorf mountains and valleys at: www.oberstdorf.de/webcams.



-  Suggested hikes
-  Chair lift
-  Two-seater chair lift
-  Four-seater chair lift
-  Small cable car
-  Large cable car
-  Hillside lift
-  Shelter, small mountain restaurant/Alpine hut, mountain inn, refreshments
-  Tourist Information Office A
-  Tourist Information Office D
-  Campsite
-  Caravan site
-  Casino
-  Open air swimming pool
-  Climbing park
-  Kneipp pool
-  Minigolf, golf course
-  Nordic Center
-  Car park
-  Horse riding
-  Playground
-  Sports ground
-  Indoor tennis court
-  Outdoor tennis court



M. G. G. G. G. G.

Oberstdorf maps

These maps offer clear guidance to help you plan your holiday and find your way around while you're here.



Zumstein hiking map of the Oberstdorf-Kleinwalsertal valley

Suggested routes with details of hiking times, large panoramic map, cable cars, ski lifts, mountain restaurants, cleared winter hiking trails, toboggan runs, circular trails, cycling routes, walks and much more.

Publisher: AVA-Verlag

Scale: 1:30,000

Price: €6.90



Healing air hiking map of Oberstdorf

This small hiking map includes suggested hikes at three altitude levels and along training routes that will allow you to enjoy the healing properties of the mountain air in both summer and winter.

Publisher: AVA-Verlag

Scale: 1:30,000

Price: €3.00



“Around Oberstdorf” hiking map for wheelchair users

A map of hiking trails at three altitude levels suitable for visitors with reduced mobility plus one suggested route per altitude level.

Further information about disabled-friendly holidays can be found from page 74.

Publisher: AVA-Verlag

Scale: 1:30,000

Price: €5.00



“Zämed duss Radtourenkarte” (cycling route map)

This map lists 19 cycling routes and route variants that have been developed for the area around Oberstdorf and its districts, including route descriptions, distances in kilometres, difficulty levels, elevation profiles and tips for route planning.

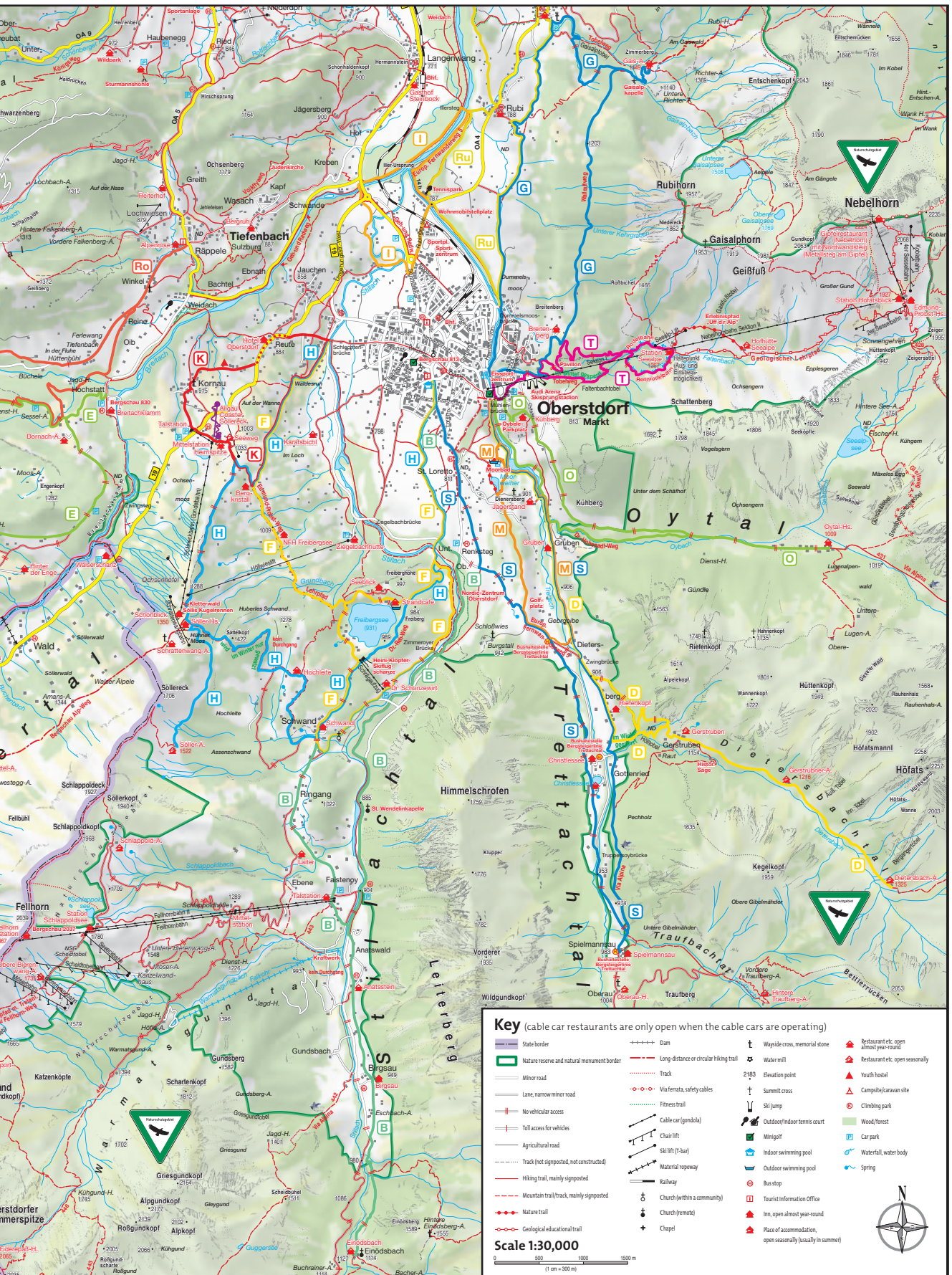
Publisher: AVA-Verlag

Scale: 1:30,000

Price: €6.90



i The hiking maps shown here naturally only cover some of the region's many hiking options. Further hiking guides can be found in the local bookshops. Only available in German.



Key (cable car restaurants are only open when the cable cars are operating)

	State border		Wayside cross, memorial stone
	Nature reserve and natural monument border		Water mill
	Minor road		2183 Elevation point
	Lane, narrow minor road		Summit cross
	No vehicular access		Via ferrata, safety cables
	Toll access for vehicles		Fitness trail
	Agricultural road		Cable car (gondola)
	Track (not signposted, not constructed)		Chair lift
	Hiking trail, mainly signposted		Ski lift (T-bar)
	Mountain trail/track, mainly signposted		Material ropeway
	Nature trail		Railway
	Geological educational trail		Church (within a community)
			Church (remote)
			Chapel
			Restaurant etc. open almost year-round
			Restaurant etc. open seasonally
			Youth hostel
			Campsite/caravan site
			Climbing park
			Wood/forest
			Car park
			Waterfall, water body
			Spring
			Bus stop
			Tourist Information Office
			Inn, open almost year-round
			Place of accommodation, open seasonally (usually in summer)

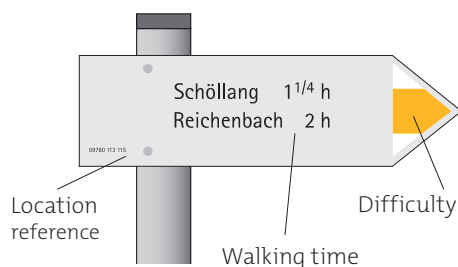
Scale 1:30,000

0 500 1000 1500 m
(1 cm = 300 m)

Map section: Zumstein hiking map of the Oberstdorf-Kleinwalsertal valley.

Signs

You're on the right track in Oberstdorf! All hiking trails are optimally signposted to guide you on your way. Please note that the signs show times rather than distances.



Hiking trails

The hiking trail network extends from the valley to mid-altitude locations all the way up to high-altitude levels near the cable cars. Good footwear is recommended.

Yellow: trail runs along the valley (flat) and can be completed in basic footwear and sometimes even with a pushchair.

Red: trail requires sturdy footwear (good soles) and sure-footedness.

Blue: good footwear, sure-footedness and a head for heights are essential.

Alpine trails

Alpine trails are more challenging routes for those who like to be close to nature. Sure-footedness and walking boots are essential.

Yellow: well-developed mountain hiking trails, usually close to the cable cars or from the cable car stations down into the valley. Sturdy footwear is recommended.

Red: near-natural Alpine/mountain trail. Sturdy walking boots with a good tread and sure-footedness are a must! A head for heights may be required along some sections of the route.

Blue: Alpine/high-Alpine mountain climb. Be prepared to encounter Alpine hazards (heightened risk of rockfalls, falling etc.). Sturdy walking boots with a good tread, sure-footedness and a head for heights are essential! Exposed sections with protective steel cables can be expected. There may also be some passages where a little easy climbing is required. Additional equipment may sometimes be needed.

i For further information about the differences between the hiking trails in the valley and near the cable cars as well as the Alpine location, please visit www.oberstdorf.de/wegebeschilderung

Bus-Climber-Line from the train station · children's playground · Restaurant & Hotel







SIDE TRIP for young and old, delicious & light summer-kitchen, specialities, snacks, coffee and cake ...

BERGGASTHOF SPIELMANNSAU · www.spielmannsau.com · info@spielmannsau.de · Info & Reservation 08322.3015 · open, Wednesdays rest day

Objective and local – first-hand Alpine information

The Alpine information available in Oberstdorf is unlike any other in the Alps, with everything you need to know about the entire hiking region on a single website.

The site is packed with so much detailed information that it should answer virtually any question you may have. It's the ideal starting point for planning all activities in Oberstdorf's great outdoors.

- Basic information about route descriptions
- Information about equipment
- Detailed weather information for all altitude levels
- Special information on the accessibility of individual route sections
- Newly published, detailed route descriptions with elevation profiles and GPS downloads

i All essential information, including the daily mountain sports report, can be found online at www.oberstdorf.de/alpininfo



T + TISSOT

POWERED BY NATURE
CRAFTED FOR YOU

TOUCH
CONNECT SOLAR

TISSOTWATCHES.COM

J U W E L I E R
MÜLLER

JUWELIER MÜLLER GMBH & CO. KG
Pfarrstraße 1 | 87561 Oberstdorf
Tel.: 08322 / 3841 | www.juwelier-mueller.de



A fantastic outlook for summer

How to enjoy the mountains

Diverse, exciting and family friendly – the six large hiking areas in Oberstdorf and the Kleinwalsertal valley offer unique mountain experiences for people of all ages. This summer, the Nebelhorn, Fellhorn/Kanzelwand, Söllereck, Heuberg, Walmendingerhorn and Ifen once again offer a broad range of options.



Fellhorn/Kanzelwand border region

This well-known floral paradise is the ideal destination for families with children and anyone who wants to experience the mountains at close range. Gentle circular hiking trails, streams, mountain lakes, an educational flower trail, mountain summits and magnificent views make for an unforgettable visit. The Burmiwasser discovery trail on the Kanzelwand is a particular favourite with children. Mountain restaurants with large sun terraces provide plenty of refreshments, while the Bergschau 2037 natural discovery centre in the Fellhorn summit station offers interesting information and breathtaking views.

Nebelhorn

The spectacularly beautiful Nebelhorn in Oberstdorf is known for its impressive views of 400 mountain summits. Summit restaurant 2224 at the top of the Nebelhorn offers a 270-degree panorama for meals with the best views.

The view from the Nordwandsteig (north face walkway) is also breathtaking, with impressive sights way down below and far into the distance: your gaze sweeps 600 m along the north face of the Nebelhorn and down steep drops.

The Nebelhorn is the starting point for not only easy walks and wheelchair and pushchair-friendly circular trails, but also high-Alpine tours and the Hindelanger Klettersteig (via ferrata).

Young visitors simply love the unique “Uff d’r Alp” (“Alpine discovery”) nature trail as well as the climbing wall and huge playground at the Höfatsblick cable car station. The easy Höfatsweg trail from the Höfatsblick cable car station to the Zeigersattel reveals what makes the high mountain region so special. Informative stations answer questions about geology, flora and fauna. The large Marktrestaurant at the Höfatsblick cable car station, the summit restaurant and the glazed “Gemsnest” panoramic restaurant all offer mouthwatering meals.

The new gondola lift with 10-seater cabins has whisked people up onto the Nebelhorn since spring 2021. Thanks to the complete renovation, users of the Nebelhornbahn cable car can travel up to the Höfatsblick mountain station on their own seat and without having to change cars. Of course, they can still choose to get out at the Seealpe middle station if they wish. And so, the highest cable car in the Allgäu is now the most comfortable too.

Ifen

There’s plenty to do and see in this rugged region, which fascinates visitors with its magnificent rock formations and the impressive Gottesacker karst plateau. For conservation reasons, in the summer, the cable car only goes as far as the middle station at 1,586 metres, the starting point for walks, hikes and challenging day trips. Food and drink can be enjoyed at the Ifenhütte, which overlooks the children’s playground and the Kneipp pool.

Heuberg

The Heuberg chair lift whisks you up to the mountain station at 1,380 metres. High up yet not in the high Alps, a spectacular view of Hirschegg and Riezlern awaits you. The Kleinwalsertal valley lies at the foot of the mountain, which also offers numerous mid-altitude ridgeways for you to stroll or hike along to your heart’s content. This is also a popular region for mountain bikers, who can enjoy a diverse network of natural routes in a spectacular mountain setting. They can also reach the summit on the chair lift subject to a mere €3.00 surcharge for their bike.

Söllereck

On the Söllereck family mountain with its fully renovated cable car and new valley, middle and mountain stations, the Allgäu-Coaster toboggan run offers plenty of fun and excitement all year round. Plexiglass screens on the toboggans ensure that even rainy weather won’t dampen your spirits. Children will love the adventure playground at the mountain station, where they can play on the wooden SöllliExpress snow groomer, and delight in the hike down into the valley along the Söllis Kugelrennen, a supersized wooden marble run. And those who want to reach for the sky will find the perfect conditions for doing so in the Söllereck climbing park.

Walmendingerhorn

In summer, the Walmendingerhorn invites you to discover the many delights this mountain has to offer. The large sun terrace and impressive viewing platform offer everything you need for a relaxing day: spectacular views, deckchairs, chilled music from the “mountain radio” and gastronomic delights from the nearby summit restaurant.



Adler 7

Your perfect photo may be just a few steps away on Oberstdorf’s panoramic trails: red Alpine roses, yellow gentian, the scent of fresh Alpine meadows and a view of the surrounding peaks. Adler 7 guides sports enthusiasts and families on easy hikes to the seven most stunning photo spots in the cross-border region.



Trail running

Mountain and trail running in and around Oberstdorf

Check out the varied trails around Oberstdorf and experience the spectacular natural landscape of the Allgäu Alps.

With three altitude levels and varied routes, Oberstdorf is ideal for trail runners of all standards: beginners, intermediates and professionals alike will all find the perfect places to run.

i You'll find more about this topic at www.oberstdorf.de/trailrunning



Hohenadl circular trail

Beginner suggestion (easy)



Length: approx. 8 km

Elevation gain/loss: approx. 300 m (ascent and descent)

This beautiful trail heads past the Moorweiher lake towards the Trettachtal valley.

Route description:

Nebelhornbahn cable car valley station > Mühlenbrücke bridge > Trail to the Jägerstand café > Dr.-Hohenadl-Weg trail > Oytal valley road > (optional loop around the ski jumping arena) > Oberstdorf

Tip: it's not essential to carry drinks on this short route. If you need some refreshment, the Jägerstand café is a great place for a break.

Geißberg

Suggestion for intermediate runners (medium)



Length: approx. 7 km

Elevation gain/loss: approx. 600 m (ascent and descent)

Route to Tiefenbach's local mountain for intermediate-level runners.

Route description:

Tiefenbach (Tourist Information Office) > Lochwiesen > Geißberg > Hintere Falkenberg Alpe (shelter) > Vordere Falkenberg Alpe (shelter) – Lochwiesen > Tiefenbach (Tourist Information Office)

Tip: you can also follow this circular route in the opposite direction. Take care to pace yourself on the steep climb and don't forget your smartphone or camera for that summit selfie.

Schnippenkopf-Sonnenkopf

Suggestion for advanced runners (challenging)



Length: approx. 21 km

Elevation gain/loss: approx. 600 m (ascent and descent)

Route description:

Nebelhornbahn cable car valley station > Ski-jumping arena > Wallrafweg trail > Gaisalpe restaurant > Falkensattel saddle > Falkenalpe shelter > Schnippenkopf > Heidelbeerkopf > Sonnenkopf > Schöllang > Reichenbach > Rubi > Nebelhornbahn valley station

Tip: always check the weather forecast if planning to run this route. You'll find the latest information in the daily mountain sport report from Tourismus Oberstdorf.



Hit the trails with Jojo Klein

Oberstdorf athlete Jojo Klein is one of the region's most famous and successful trail runners.

As a hiking guide and professional runner, the Adidas TERREX athlete is regularly found on the routes and trails around Oberstdorf.

He likes to share his experience and knowledge with other mountain sports enthusiasts while out and about. For example, in the summer months, visitors to Oberstdorf can join Jojo on an early morning tour and get to know the trail runner personally.

As a "Zämed duss" ambassador, Jojo is also committed to a harmonious and tolerant relationship with everyone who enjoys exercising in the great outdoors.

i For more information, please see the interview at: www.oberstdorf.de/interview-jojo-klein



Summit pass for pedestrians

The summit pass is valid for 7 or 14 consecutive days from the date of sale on the Nebelhorn, Söllereck, Fellhorn, Kanzelwand, Walmendingerhorn and Ifen cable cars as well as the Heuberg and Zaferna chair lifts.

Prices for summer 2022

Adults:	7 days:	€93.00
	14 days:	€132.00

Special offers for children/adolescents: the oldest child born in or after 2004 pays the child/adolescent price. All other children from the same family born in or after 2004 are free! Children born in or after 2016 are free when accompanied by a parent. Both offers are exclusively available from Oberstdorf • Kleinwalsertal Bergbahnen and participating host businesses (not from the Oberstdorf Tourist Information Offices).

GUT – unlimited travel ticket

Pay once and experience 7 or 14 days of unlimited enjoyment of ten different attractions! The “GUT” ticket is valid for all mountains serviced by the OBERSTDORF • KLEINWALSERTAL BERGBAHNEN, as well as for the Breitachklamm ravine. These leisure attractions are easily reached using the free Oberstdorf-Kleinwalsertal valley bus services.

Prices for summer 2022

Adults:	7 days:	€122.00
	14 days:	€175.00

Cable cars included – boundless hiking

30 APRIL to 06 NOVEMBER 2022*

During the promotional period, Oberstdorf Kleinwalsertal Bergbahnen cable car tickets can be booked free of charge in Oberstdorf through participating hosts on request.

i Further information can be found at:
www.oberstdorf.de/bergbahnen-inklusive

Details

Example: 3 nights' accommodation

- in a 4* hotel from €292.00 per person in a double room with breakfast
- in a 3* hotel from €220.00 per person in a double room with breakfast
- in a bed & breakfast/guest house from €124.00 per person in a double room with breakfast
- in a holiday apartment from €128.00 per person (based on two-person occupancy; not including board)

Information:

Tourismus Oberstdorf
 Tel. +49 (0) 83 22 / 700-13 00
reservierung@oberstdorf.de

* Depending on cable car maintenance periods





In the valley

If you dream of experiencing nature at its most pure and unspoiled, you should visit Oberstdorf's side valleys at least once in your lifetime. Nestled between steep mountain faces, these valleys are closed off to excursion traffic and make for interesting destinations for a day trip, as well as pleasant cycling routes and hiking and walking trails.





From Oberstdorf in all directions

Oberstdorf's side valleys and districts promise nature at its best and wild village romanticism

Nestled between steep mountain forests, the valleys are closed off to excursion traffic and offer completely undisturbed peace and quiet in a wild and romantic natural setting. The most stunning hiking and excursion opportunities invite you to explore.

In the **Stillachtal valley**, you will not only find Germany's most southerly inhabited village of Einödsbach, but also the beautiful hamlet of Birgsau. Other attractions include the Fellhornbahn cable car and the Heini Klopfer ski flying hill in its newly renovated form, inviting you to pay a visit.

The neighbouring **Trettachtal valley** also has plenty to offer. Not only do the mountain farmers' village of Gerstruben and the Christlessee lake make this a popular destination, but the pretty hamlet of Spielmannsau also invites you to enjoy a leisurely hike.

You'll pass by the Kühberg on the way to the **Oytal valley**. The tree-lined lane takes you to the Gasthof Oytal, where the valley widens to offer a panoramic view of the mountain landscape. On your return, you can give your legs a rest by heading back out of the valley on an Oytal scooter.

The romantic **Rohrmoostal valley** with southern Germany's oldest wooden chapel is also worth a visit. Located in the Tiefenbach district, this hiking paradise has long-since belonged to a principality. Yet it is not just the Rohrmoostal valley, but also the impressive Breitachklamm ravine that makes the picturesque district of **Tiefenbach** so enticing.

The districts of **Rubi, Reichenbach and Schöllang** are characterised by peace and tranquillity. Located at high altitude

above Reichenbach, the Gaisalpe offers spectacular views of the Allgäu Alps in both summer and winter. Rubi is known for its long hours of sunshine and many cosy eateries. Not far from Schöllang is a picturesque castle church, from where you can enjoy a breathtaking view of the area.

The district of **Kornau**, located above Oberstdorf, offers fantastic views to the south. This village is characterised by cosy, private accommodation and historic chapels. Adjacent to this is the Söllereckbahn cable car, which invites young and old on adventurous excursions.



Spielmannsau mountain climbers' bus line

The mountain climbers' line runs from Oberstdorf past the golf course and the Christlessee lake to Spielmannsau – and can be used by anyone. The small, Alpine settlement in the heart of the Trettachtal valley some seven kilometres south of Oberstdorf is the perfect starting point for many hikes. Thanks to its proximity to the Kemptner Hütte, for example, it is also of interest to hikers completing the E5 European long-distance hiking route from Oberstdorf to Merano.

You'll find a timetable and price information at www.oberstdorf.de/busfahrplaene

Christlessee lake

In the heart of the Trettachtal valley, by the hamlet of Gottenried, this beautiful, legend-shrouded mountain lake with its turquoise water sits at an altitude of 916 metres.

Just to the south of the lake are powerful springs, which feed clear water into it, giving the lake good drinking water quality. This explains the lake's unique character, which is also what makes it so mysterious – even in severe minus temperatures, the Christlessee lake never freezes. The lake's clear water can therefore be marvelled at in liquid form at any time of the year. The Christlessee lake is within easy walking distance of Oberstdorf's Mühlenbrücke bridge, from where a path leads past Gruben and Gottenried to the idyllic lake in the Trettachtal valley.



Source of the Iller

The source of the Iller is located in Oberstdorf, where it is formed through the confluence of the Trettach, Stillach and Breitach. As it starts to head north, the Iller winds its way through the Allgäu past the towns of Sonthofen, Immenstadt and Kempten.

During the second half of its journey, the Iller flows through Upper Swabia, roughly marking the state border between Baden-Württemberg and Bavaria, before joining the Danube in Ulm and continuing on to the Black Sea. The Breitach's source is in the Kleinwalsertal valley, while the sources of the other two tributary rivers, the Trettach and Stillach, are located in Bavaria. The Iller's source is within easy walking distance of Oberstdorf, just by the "Inform Oberstdorf" fitness centre to the north of the village.

i The "four rivers" route is the ideal way to experience the source of the Iller. For details of this and other hiking and walking trails, see www.oberstdorf.de/wandern






Suggested hikes


Visiting the village

Length: 10.9 km **Elevation gain/loss:** 213 m
Duration: 3.5 hours

The hike begins to the north of the village, following the wild Trettach to the source of the Iller. Here, Oberstdorf's mountain streams run together to form the Iller, which flows to the Danube and on to the Black Sea. The route then continues with a brief visit to the picturesque district of Rubi before climbing to a north ridge. The views of the basin and the Allgäu Alps around Oberstdorf become more spectacular with every metre you climb. After reaching

what has to be one of the most beautiful vantage points in Oberstdorf, the trail leads along a varied route to the Schöllang mountain church. Some 80 metres above the valley, the area around the little church provides further panoramic views.

 If you exclude the section to the Schöllang mountain church, the circular route via Rubi is certified as suitable for wheelchair users.

 Healing air hiking map: Ru



Into the wildly romantic Oytal valley


Length: 10 km **Elevation gain/loss:** 229 m
Duration: 3.5 hours

This exciting hike starts at the Mühlenbrücke bridge near the Nebelhornbahn cable car and initially follows the Trettach river as far as the Oybachbrücke bridge just before Gruben. Here, the Dr.-Hohenadl-Weg trail runs alongside the Oybach river, gently climbing to the side valley just above this. The dense mountain forest vegetation along the wild water body provides pleasant shade on hot summer days. On reaching the Oytal valley, picturesque promenades lead to the mountain inn, where you can experience one of the most spectacular valley views imaginable! The contrasts are simply magical – the exposed grassy slopes of the Schneck and Himmelhorn versus the rugged rocky peaks of the Großer and Kleiner Wilder, and the lush, green pastures

on the valley floor versus the vertically climbing rock faces with their abundance of water. If you like, you can now extend the hike to the end of the valley at the foot of the Höfats. The route back to Oberstdorf initially retraces its steps before heading back down the well-maintained Alpine road out of the valley. Passing the picturesquely located Kühberg, you return to the hike's starting point. If you choose to descend along the road, you can also incorporate a visit to the Audi Arena in the last few metres of your hike.

Useful info:

The Berggasthof Oytalhaus inn rents out mountain scooters from 3 p.m. on dry days. In addition to being great fun, descending on a scooter is also a convenient and welcome way to rest tired legs.

 Healing air hiking map: O



Excursion to the poet's house – heading for Kornau

Length: 3 km **Elevation gain/loss:** 158 m
Duration: 1.5 hours

The tranquil village of Kornau, the location of the Haus Bonatz (Bonatz House), which showcases Swabian architecture and poetry, is well worth a visit. The signposted Arthur-Maximilian-Miller trail leads from the edge of Oberstdorf to the Walsenbrücke bridge and up to the Jauchenkreuz cross. On reaching Reute, a short stretch along the B19 takes you to the entrance of Kornau.

This peaceful and charming village sits on a sunny terrace above Oberstdorf. These were probably among the reasons why Arthur-Maximilian Miller decided to make Kornau his temporary home. The route follows a small country lane past the 16th century village chapel of St. Fabian and St. Sebastian, from where it's just a few metres to the

Swabian writer's place of work. Arthur-Maximilian Miller was one of the most important popular German writers of recent times. Even during his lifetime, his works, which are known for their impressive intellectual content, especially with regard to the eternal questions of humankind, and their great literary quality, brought fame to the poet well beyond the borders of Swabia. The collection of poems in the Haus Bonatz has been almost fully preserved. Miller's most famous works include "Die schwäbische Weihnacht" ("A Swabian Christmas"). After his death on 18 February 1992, the district of Swabia took over his estate. Today, you can visit his home and place of work, which have been almost perfectly preserved.

i The Haus Bonatz is open every Sunday from 3 p.m. to 6 p.m from April to early November.

Family-friendly hikes

A family holiday in the mountains offers all sorts of ways to bring children closer to nature. With the proper preparations and equipment, a family hike is an unforgettable experience that your children will talk about for years to come.

What age – which route?

What children can manage at various ages and how to motivate them

1 to 3 years

Small children in this age group can be taken on hikes in “child carriers”, i.e. carrying frames that go on your back. Please don't forget that this only allows them limited movement. Depending on the weather, they are therefore more susceptible to becoming cold, overheating or getting sunstroke. As such, the right clothing is extremely important. Put a warm or sun hat on the child and take breaks at least once an hour to allow children over the age of one to move around freely out of the carrier. Limit hikes with small children to a maximum of three to four hours.

4 to 6 years

This age group is just waiting for you to awaken their love of hiking. You should therefore start by keeping routes to between two and four kilometres or one hour. By doing this, you can expect your children to actually walk the whole way rather than having to be carried home. Please note that backpacks for preschoolers should be no heavier than one kilo. There is no need to constantly entertain four to six-year-olds as they like to explore areas for themselves.

7 to 12 years

Children in this age group can cope for two to three hours, with distances of five to ten kilometres and with backpacks weighing three to five kilogrammes. But it's at this age that children tend to cover a lot of the route at speed, they run backwards and forwards, off to the side into the forest and back again. Towards the end of the hike, they often hit a “go slow” phase due to sheer exhaustion.

A tip: it's often good if your children have friends with them as they keep each other in a buoyant mood.

13 to 16 years

This is the most difficult age for hiking. In theory, teenagers can walk 20 kilometres, keep going for five hours and carry five to seven kilogrammes. However, it's not just the hiking itself that appeals to this age group; they also like to combine this with adventurous activities such as rafting or mountain biking.

i Many suggested services and leisure activities for teenagers can be found online at www.oberstdorf.de/jugendangebot



Family hike to the Moorweiher lake

Length: 7 km

Elevation gain/loss: 137 m

Duration: 3 hours

Suitable for children aged:

6 years and older subject to sufficient motivation

Pushchair friendly: yes

This richly varied circular route starts and ends at the Mühlenbrücke bridge near the Nebelhornbahn valley station. The shaded climb through the forest above the Trettach is particularly pleasant on hot summer days. In good flying weather, you can often spot paragliders landing on a meadow lower down on the far side of the mountain stream. You will gain altitude quickly and reach the picturesque plateau with the Moorweiher lake. On reaching Oberstdorf's historic Moorbad swimming pool, we recommend taking the path to the right around the picturesque lake as this is sunnier and offers better views. The surrounding mountain peaks are often reflected in the Moorweiher's peaceful water. This little gem is a great place to visit at any time of year. On the northern edge of the lake, a path that is pleasantly shaded for the most part leads past the Dienersberg to the Oberstdorf golf course. Here, the route follows the valley path for a short stretch to the Zwingbrücke bridge. On reaching the Trettachtal valley, a trail on the opposite side of the mountain brook takes you back to Oberstdorf via Gruben on a scenic route with plenty to see and an array of

cosy places to stop for a break.

Useful info:

You can naturally also follow this route in the opposite direction. If doing so, the Moorbad swimming pool with its healthy, natural moor water offers plenty to keep children entertained, while a blissful sun terrace provides a welcome place to stop at the end of the hike – not just for swimmers and families.



To the Reichenbach forest playground

A fun-filled and varied family hike through the Oberstdorf districts

Length: 8 km **Elevation gain/loss:** 121 m

Duration: 2.5 hours (3.5 hours via the viewpoint)

Suitable for children aged: 0 to 12

Pushchair friendly: yes

The circular hike starts at the Dummelsmoosbrücke bridge in the north-east of Oberstdorf. From here, the Trettach causeway leads to the source of the Iller, where all three of Oberstdorf's wild mountain streams converge and continue on their way to the Danube as the Iller.

Follow the Iller for a short distance until the route branches off towards Rubi. After a brief stretch along the main road, you have a choice: the route to the left passes the village chapel and takes a steep climb to the top of a hill. The short but sharp climb is rewarded with a stunning panoramic view of the Oberstdorf basin and the Allgäu Alps. After following the ridge for a short distance, the path bears off to the right, back down a short but extremely steep section

towards Reichenbach. Follow the signs and you'll soon reach the forest playground.

The second (pushchair-friendly) option takes you off to the right in Rubi, along the meadow path to Reichenbach. You essentially pass your destination for the day along the way. The forest playground itself offers a variety of beautifully created and natural play stations from the double-decker bus and Formula 1 car made from tree trunks to a forest bowling alley and an Indian tepee. Mums and dads can enjoy a rest on pleasantly shaded seats. The return route leads through Rubi (for people with pushchairs who reached the forest playground via the meadow path, you initially retrace your footsteps) and along the sunny meadow path with its lovely views back to the Dummelsmoosbrücke bridge at the edge of Oberstdorf.

One option for hot summer days could be to end your hike with a visit to the Moorbad swimming pool in Reichenbach.

i

Hiking with children

Sturdy walking boots with a good tread are advisable for hikes in Oberstdorf's valleys. The routes are even suitable for small children if you take a pushchair or child carrier with you. If taking a pushchair, we recommend that you opt for the meadow path in Rubi and continue along this towards Reichenbach. You can also visit the look-out point above Rubi but you need

to be fit and sure-footed. You should also secure the pushchair to you just in case. Buses regularly return to Oberstdorf from Reichenbach and Rubi. There are also places where you can stop off to rest for a while. For more information about this topic, visit www.oberstdorf.de/wandern-mit-kindern (only available in German).

Family time

Enjoy unforgettable holidays in Oberstdorf, where there's something to do whatever the weather or time of year. As all attractions in and around Oberstdorf are readily accessible, you can enjoy a varied holiday, combining a range of different interests. Fun and relaxation for the whole family are guaranteed, whether on adventurous hikes or group excursions.

Our "family time" special offer can be booked directly from participating hosts for five or seven-night stays and is valid during the following periods:

Spring:
23 April to 26 June 2022

Autumn:
17 September to 06 November 2022

Benefits:
Children under 12 can stay for free in their parents'/grandparents' room/holiday apartment

Information:
Tourismus Oberstdorf
Tel. +49 (0) 83 22 / 700-13 00
reservierung@oberstdorf.de





Agriculture in Oberstdorf

The Oberstdorf “Gassenkühe” (“literally “lane cows”) are first put out to pasture in the spring

From early May to mid-September, the cows are driven to their pastures through Oberstdorf’s lanes. After the long winter, the animals are visibly keen to spend their days grazing in the lush pastures again.

Wiggling ears and raised tails are clear signs of happy cows – and ones that can be seen by anyone who finds themselves in Oberstdorf’s lanes in the mornings and evenings. This is when the “Gassenkühe” are driven along these lanes to and from the Oberstdorf community pastures on the northern and southern edges of the town. The cows belong to several farmers. They know which stall is theirs and can practically find their way back to it on their own. You can hear the “Gassenkühe” approaching from far away, thanks to the sound of the bells they wear

around their necks. There are two types of bell, each with a different shape and sound. Milk-producing cows wear round, conventional-sounding bells. Young cattle, on the other hand, wear smaller bells with an oval shape and a deeper tone. Throughout the year, cattle wear small, light “grazing bells”, which are held in place with simple leather straps. It is only during the “Vihscheid” cattle drives that they wear the special ceremonial bells, which are bigger, more decorative and more colourful.

i An interesting information brochure on agriculture and Alpine farming in Oberstdorf is available from the Tourist Information Offices. More about this topic can also be found at www.oberstdorf.de/landwirtschaft





At mid altitude

Most of the lush, green, farmed Alpine huts with cattle are situated at mid altitude. This explains why first thing every morning, you'll hear the cowbells ringing as the mist clears over the meadows of Oberstdorf and the air fills with the mingling scents of grass, pines and spruce trees. At this time of day, the peaks of the surrounding mountains are still hidden behind the clouds, which will disperse with the first warming rays of the sun.



Gerstruben

An unmistakable fusion between tradition-steeped cultural heritage and tourist attraction in the Dietersbachtal valley.

Gerstruben can be regarded as Oberstdorf's history book of mountain farming. The former Alpine village and agricultural gem today has five houses that are between 400 and 500 years old, a traditional "Sennküche" restaurant, the old saw mill and a chapel. Until the end of the 19th century, the historic mountain settlement was still home to several farming families. With its sun-browned timber buildings and surrounding mountain landscape, it today provides a truly unique setting. The buildings have been lovingly restored and preserved for posterity in an exemplary manner. The Jakobe-Haus, a farmhouse preserved almost completely in its original form, is open to visitors from 1 p.m. to 4 p.m. every Thursday between May and October. The picturesque little rooms and chambers are truly enchanting.



Einödsbach

One valley on, at the foot of a breathtaking mountain backdrop, the small village of Einödsbach marks the edge of the Stillachtal valley.

The Einödsbach mountain inn is Germany's southernmost permanently inhabited building. The former village was originally made up of three houses and a chapel, built in the tightest of spaces and surrounded by the impressive massif of the Allgäu's main ridge. Today, only the inn is permanently inhabited. Records of there being a settlement here date back to 1613. It's also worth taking a brief detour to the chapel of Saint Catherine, which can be reached by following the road up from Birgsau. To the east, a hiking trail runs through the Bacherloch gorge up to the Waltenberger Haus. To the south, the route leads into the Rappental valley.





Freibergsee lake

Located 930 m above sea level, the Freibergsee lake has a water surface of around 18 ha, making it the Allgäu's largest high mountain lake.

The lake has a maximum depth of about 25 m and no visible inflows and outflows. Instead, these are located underground and regulate the periodically fluctuating water level.

Thanks to its stunning location and excellent water quality, the Freibergsee has long been a popular Oberstdorf bathing

destination. People of all ages delight in the water temperatures of up to 25°C in Germany's southernmost natural swimming pool.

The large lakeside lawn and the wooden terrace by the Freibergsee natural swimming pool are the perfect spots for a little sunbathing, while children can enjoy the playground. Rowing boats and pedalos are also available for hire. A restaurant with a large terrace overlooking the lake and a wide selection of dishes and local specialities provides all the refreshments you could need.

ENJOY THE EXPERIENCE, WE'LL TAKE CARE OF THE REST.

We cannot control the weather – but we offer an 'all-round carefree package.'



On tour together – stay overnight individually!
LOCATION WEEK OBERSTDORF - KLEINWALSERTAL
 Every day a new guided tour
 with or without mountain cable cars / hike & e-bike

Bergschule OASE AlpinCenter | Bahnhofplatz 5 | 87561 Oberstdorf | oase-alpin.de



Suggested hikes

To the Gaisalpe via the Wallrafweg

Length: 9.7 km **Elevation gain/loss:** 395 m
Duration: 4.5 hours

This multi-faceted hike begins by heading past the Audi Arena up to the Breitenberg. From here, the Wallrafweg trail climbs further uphill on the western side of the Rubihorn. The dense coniferous forest provides lots of pleasant shade without obstructing the plentiful stunning views of the Illertal valley that can be enjoyed along this section. This popular trail is named after Max Wallraf, President of the Reichstag of the Weimar Republic and Lord Mayor of Cologne, who was a regular visitor to Oberstdorf and initiated construction of the route.

Once you reach the Gaisalpe, at an altitude of 1,149 m, your efforts will be rewarded with a picturesque panorama of the mountains and a sweeping view of the Allgäu. Here, at an end point in the hiking trail network, many mountain paths climb higher into the Alpine trail network of the Oberstdorf mountains, which demand more equipment and experience. The mountain route from the Nebelhorn via the Gaisalpsee lakes, which joins the hiking trail network at the Gaisalpe mountain restaurant, is a particular favourite.


On the return route, you begin by retracing your steps back to the tiny Gaisalpkapelle chapel. At this point, you can choose between two possible descent routes: the ravine trail down into the valley requires sturdy walking boots and sure-footedness but offers a delightful experience of being close to nature within the deep ravine traversed by the wild Gaisalpbach mountain stream. The well-developed road, on the other hand, offers an easier and less demanding option. Once it reaches the valley, the trail takes you through scenic meadow paths back to Oberstdorf via Rubi.

Useful info:

Local conditions mean that the path in the vicinity of the ravine trail is often wet. Sturdy walking boots with a good tread and sure-footedness are recommended for this route. If in doubt, we recommend going in the opposite direction and ascending via the ravine.

i Healing air hiking map: G

ONLINE BOOKING * collect e-bike * having fun * simple return



[www | info@hoernerbike.de](http://www.info@hoernerbike.de)

horner
bike
e-bike verleih fischen



- We rent e-bikes for teens and adults
- incl. equipment, bicycle helmet or trailer, etc.
- from 3 days and/or 3 e-bikes possible by delivery
- NEW 2022: dispensing station Obermaiselstein

Hauptstraße 15 · 87538 Fischen · Tel: 08326.366011



Traubachtal valley

Length: 18.7 km **Elevation gain/loss:** 306 m

Duration: 4.5 hours

If you choose to make the demanding excursion to the picturesque Traubachtal valley, you will be rewarded with impressive views of an area that is off the well-trodden tourist trail. Starting in Oberstdorf, the trail brings you through the hamlets of Gruben and Dietersbach towards Spielmannsau.

Shortly before reaching Spielmannsau, the climb leads you ever-deeper into a wild and impressive gorge in the Traubachtal valley. After crossing a small footbridge over the Traufbach mountain stream, the ravine trail initially takes a steep and rugged ascent. Please note the additional requirements for ensuring safety along the route as of this point!

The short ravine trail comes to an end at the mouth of the Traubachtal valley above. The hike then follows a leisurely route along the Traufbach mountain stream and into the remote side valley. The view of the stunning end of the valley, with its high waterfalls, the imposing west face of the Fürschießler and the towering form of the Krottenspitze,

becomes more breathtaking with every step. The last few metres to the small mountain restaurant involve another steep climb.

On the return route, you retrace your steps until you come to a fork in the trail. Here, you can choose between the ravine trail you took on your ascent and the Alpine road. The ravine trail is for those who prefer to be closer to nature – and is also the shorter option. The alternative route climbs steeply up a winding, tarmac road until you reach a saddle, where you begin an equally steep descent into the valley on the other side of the Traufberg. You will be rewarded with a view into the southernmost point of the Trettachtal valley and the option of visiting the Alpe Oberau dairy hut shortly before the circular trail comes to an end in Spielmannsau.

Useful info:

Sturdy walking boots with a good tread, as well as sure-footedness and a decent head for heights are essential when tackling the ravine trail (Alpine climb) in the Traubachtal valley. The return route via the Alpine road includes some challenging uphill and downhill sections. We recommend carrying drinks and walking poles.

From the Schönblick to the Hochleite plain to the Freibergsee lake

Length: 10 km **Elevation gain/loss:** 206 m

Duration: 3 to 4 hours

After ascending on the Söllereckbahn cable car, take the time to enjoy the spectacular view of the Upper Allgäu region from the Schönblick. If you like to challenge your fitness, you can also ignore the cable car and ascend to this point on foot. The nature trail with its many interesting stations then takes us across the Hühnermoos, a high moor with unique flora and fauna, and through a shady mountain forest to the Hochleite. On route, we are regularly greeted by spectacular views of the Oberstdorf basin and the upper Stillachtal valley.

The Hochleite is a plateau that sits high above the Stillachtal valley and slopes upwards to the north. In the midst of the pastures in which cows are reared in the summer, our hike becomes flatter and sunnier. In addition to the 360-degree mountain panorama, little ones in particular

will be especially impressed by the view down into the Stillachtal valley and over the main massif of the Allgäu Alps! At the end of the plateau, a varied descent takes us through idyllic mixed forests and across clearings with spectacular views to Schwand. After passing this little hamlet, there is still plenty more of interest to come. A visit to the newly renovated Heini Klopfer ski flying hill nearby is a lofty and impressive experience. The Ski Flying World Championships took place there in 2018. The Dr.-Reh-Weg path then continues further north along the right-hand side of the Freibergkessel basin. If you want to admire the picturesquely located Freibergsee lake in its full splendour, a short detour to the viewing point to the north of the lake at the Seeblick café and hotel is extremely worthwhile. The final section of the hike leads down a slightly steeper, woody descent to the lower Renkstegbrücke bridge and from there across the sunny meadows back to Oberstdorf.



From the Freibergsee lake to the Heini Klopfer ski flying hill discovery trail

Discovery trail duration: 45 minutes

Suitable for children aged: 4 and above

Pushchair friendly: yes, pushchair parks are provided on the discovery trail

Discover the fascinating sport of ski flying and feel like a ski flier. The Heini Klopfer ski flying hill mountain station is only about half an hour's walk from the Freibergsee lake. Alternatively, you can ascend to the ski flying tower from the stadium below in the comfort of the new disabled-friendly hillside lift. At the top, you can look out over the entire complex. You'll also find a kiosk, pushchair park and multiple seats. The tower lift takes you some 70 metres up into the air to the eagle's nest – the striking new warming room at the head of the jump. From here, you can access the two viewing platforms with an impressive

360-degree view – a unique experience for people of all ages.

A real thrill awaits you at the virtual reality experience as you brave the beam on Germany's largest ski-flying hill. Simply pop on a VR headset and "fly" down the hill at top speed. A must for all ski-flying fans!

Useful info:

The site has plenty of benches where you can rest your legs and relax a while. These are ideal for picnics, taking a breather and enjoying the view. Alternatively, you can pay a visit to the new "Dr' Schonzewiert" restaurant at the bottom of the hill. You can also follow the route in the opposite direction: start your day with a visit to the Heini Klopfer ski flying hill, followed by a short hike to the Freibergsee lake, where you can cool off and enjoy some fun in the water.

"Uff dr Alp" nature and discovery trail

Length: 2.2 km **Elevation gain/loss:** 127 m

Duration: 1.5 hours

Suitable for children aged: 3 and over

Pushchair friendly: partly – some steep ascents

After arriving at the Seealpe station on the way to the Nebelhorn – either on foot through the impressive Faltenbachtobel ravine or via the comfort of the Nebelhornbahn cable car – we recommend hiking the "Uff dr Alp" (Alpine discovery) nature trail, an exciting and adventure-packed circular route particularly ideal for families.

Simply follow the signs from the Seealpe station and it's easy to find the start of the nature and discovery trail, which

runs through a picturesque valley between the cable car station and the "hintere Seealpe", where food and drink are served during the Alpine summer.

Varied and lovingly crafted interactive stations teach both children and adults plenty of fascinating facts about nature, the mountains and, in particular, Alpine farming around Oberstdorf.

Useful info:

Due to the well-developed and largely flat nature of the trail, this family-friendly circular route is even recommended when the weather is not so great.

Alpine farming in Oberstdorf: dairy huts

Dairy huts or “Sennalpen” are situated on Alpine pastures where dairy cows are reared. These are milked twice a day. The farmer, who is usually also a dairyman and therefore a qualified cheesemaker, uses the milk to create our fabulous mountain cheese.










In addition to mountain cheese, the farmers also make mountain butter, yogurt, quark and various other types of cheese. The dairy huts

are managed by the farmers' families. Visitors can try the products directly on-site. What could be better than a hearty snack of bread and cheese washed down with a glass of milk to sate your hunger and thirst when hiking?

There are also several Alpine huts that don't produce their own dairy products but are still well worth a visit. Combined with a hike or a hearty snack made from local products, an unforgettable experience is guaranteed.



Farmed and serviced Alpine huts in Oberstdorf

Name	Location
Aibele Alpe	In the Rohrmoostal valley, behind the watershed
Alpe Bierenwang	On the south-east side of the Fellhorn (open year round)
Alpe Osterberg	To the south of Rohrmoos on the Hörnlepass
Alpe Schattwald 	In the idyllic Rohrmoostal valley
Breitengehren Alpe 	On the banks of the Rappenalpbach river in the Rappenalptal valley
Buchrainer Alpe 	At the highest point of the Buchrainer ascent, at the start of the Rappenalptal valley
Dietersbachalpe	In an idyllic setting between the Höfats and the Kegelkopf
Alpe Eschbach 	On the floor of the Stillachtal valley to the south of Birgsau
Hintere Traufbergalpe	In the wild and romantic Traufbachtal valley
Käseralpe	At the end of the Oytal valley at the foot of the Höfats
Lugenalpe	Above the Oytal valley on the way to the Hahnenkopf
Oberau 	Just after Spielmannsau between Traufberg and the Wildgundköpfe
Peters Älpele	On the way from Einödsbach to the Rappenseehütte
Piesenalpe 	In the Rohrmoostal valley below the Piesenkopf
Alpe Schlappold 	Near the Schlappoldsee lake below the Schlappoldkopf and Söllerkopf
Alpe Schrattenwang 	Below the Söllerkopf near the Söllereckbahn mountain station
Seealpe	In the Nebelhornbahn cable car area (near the Seealpe station) and the Seealpsee lake
Sölleralpe 	Below the ridge between Söllerkopf and Söllereck
Untere Gutenalpe	In the heart of the beautiful Oytal valley near the Oybach river

Subject to change. Restaurant opening periods depend on the cattle drives to and from the Alpine pastures. These will occur no earlier than the start of May and no later than the end of October respectively.



OBERSTDORF
GARNI HOTELS

Feel good hotels

FOR YOUR SUMMER HOLIDAYS

🔍 hotels with breakfast in Oberstdorf

- > family atmosphere
- > rich breakfast buffets
- > individual holiday tips
- > changing delicacies
- > enjoy pure evening mood





*Hotel garni Kappeler-Haus * * **

The central nature experience! Located in the heart of Oberstdorf Hotel Kappeler-Haus with its stunning panoramic view is an ideal starting point for hikers, cyclists and mountain bikers.

kappeler-haus.de



*Hotel garni Rubihaus * * **

Due to the central and quiet location, the family-run hotel is an ideal starting point for all activities in and around Oberstdorf. The mountain railways, sauna and parking are free for each guest.

rubihaus.de



*Hotel garni Tannhof * * **

Let yourself be inspired by the beautiful location of the feel good hotel with its amazing view of the Oberstdorf mountains. Relax in the swimming pool and enjoy the finish sauna. Highlight: mountain railways for free, teatime and a large garden terrace.

hotel-tannhof.de



*Hotel garni Geldernhaus * * * S*

Charming boutique hotel for a high quality mountain experience: individual atmosphere, living comfort and numerous outdoor activities. Special offer in summer: free use of the mountain railways during your stay.

geldernhaus.de



*Hotel garni Gerberhof * * * S*

The comfortable family owned Hotel Gerberhof is located in the fabulous south of Oberstdorf, just a few minutes from the centre and with stunning views into the mountains. Don't forget relaxing in the sauna and the new designed indoor pool.

gerberhof.de



*Hotel garni Schellenberg * * * **

Not far from the (bus-) station and the pedestrian area the family-run Wellnesshotel Schellenberg welcomes you. 28 rooms in modern alpine style and a new beautiful wellness area (350 sqm) are waiting for you.

schellenberg-oberstdorf.de

More information and booking:
oberstdorf-garni-hotels.de







At Alpine altitude

In addition to hiking options in the valley and at mid altitude, Oberstdorf offers an impressive array of mountain hikes through Alpine and high Alpine terrain. Nowhere can these kinds of summits be found as predominantly as in the Oberstdorf mountains.

Access to shelters and lodges

Around Oberstdorf, you'll find seven German Alpine Club (DAV) shelters and one private mountain refuge.



Fiderepasshütte 2,070 MAMSL (DAV)
www.fiderepasshuette.de

- Situated on a border pass between Bavaria and Vorarlberg
- Approx. 2.5 hours from the Fellhornbahn middle station
- Capacity: 120 mattress spaces



Mindelheimer Hütte 2,013 MAMSL (DAV) www.mindelheimer-huette.de

- In a sunny location with panoramic views of the Rappenalptal valley
- Approx. 4 hours from Birgsau via the Speicherhütte
- Capacity: 140 mattress spaces



Rappenseehütte 2,021 MAMSL (DAV)
www.rappenseehuette.de

- Idyllic location on a cirque ridge over the Rappenalptal valley
- Approx. 3.5 hours from Birgsau via Einödsbach
- Capacity: 189 mattress spaces and 115 beds



Enzianhütte 1,804 MAMSL (private)
www.enzianhuette-oberstdorf.de

- On a panoramic terrace over the Rappenalptal valley
- Approx. 2.5 hours from Birgsau via Einödsbach
- Capacity: 90 mattress spaces and 32 beds



Waltenberger Haus 2,084 MAMSL (DAV) www.waltenbergerhaus.de

- High-Alpine setting in the heart of the Allgäu main ridge
- Approx. 3.5 hours from Birgsau
- Capacity: 20 mattress spaces and 36 beds



Kemptner Hütte 1,846 MAMSL (DAV)
www.kemptner-huette.de

- Below the impressive Krottenspitz ridge at the entrance to the Lechtal valley
- 3 hours from Spielmannsau
- Capacity: 190 mattress spaces and 100 beds



Prinz-Luitpold-Haus 1,846 MAMSL (DAV) www.prinz-luitpoldhaus.de

- Situated on a cirque ridge at the foot of the Hochvogel
- Approx. 4.5 hours from the Nebelhorn mountain station
- Capacity: 220 mattress spaces and 48 beds



Edmund-Probst-Haus 1,930 MAMSL (DAV) www.edmund-probst-haus.de

- Below the Nebelhorn with a view over the Oberstdorf rooftops
- 20-minute ascent with the Nebelhornbahn cable car to the mountain station
- Capacity: 62 mattress spaces and 32 beds



Important information for shelter/lodge visitors

Due to high footfall at the shelters/mountain lodges, please see the websites for information. These provide all the important details about the facilities and how to make a booking. Information about shelter categories, overnight stays, shelter rules and catering as well as rules on booking in advance can be found at: www.deutscher-alpenverein.de

Hikes between shelters/ mountain lodges

All of the hikes up to the shelters/mountain lodges in the Allgäu Alps, which range from easy to challenging, offer a unique experience of the mountain landscape. Basic Alpine equipment is essential when hiking to any of the shelters/mountain lodges in the Allgäu Alps.

Fiderepasshütte – Mindelheimer Hütte

From the Fiderepasshütte, the route starts by heading uphill to the magnificent viewing point at the col known as the Fiderescharte from where there are two options for continuing the ascent to the Mindelheimer Hütte.

- Via the Krumbacher Höhenweg ridgeway:
3 hours, 360 m elevation gain, 4.84 km
- Via the Mindelheimer Klettersteig (via ferrata):
5 hours, 4.5 km

Mindelheimer Hütte – Rappenseehütte

The standard route leads along the Schrofenpass and the Mutzentobel ravine and offers plenty of spectacular views but is also very exposed in parts. Although a technically simple route, it certainly gives your thighs a workout.

- Via the Schrofen pass: 5 hours, 702 m elevation gain,
8.57 km
- Via the Eselsweg trail: 5 hours, 833 m elevation gain,
7.33 km

Heilbronner Weg

Rappenseehütte – Waltenberger Haus

Follow the best known ridgeway in the Allgäu Alps, making your way along sections with protective steel cables over mostly rocky terrain. Sure-footedness and a good head for heights are prerequisites for this via-ferrata-like ridgeway.

- Via the Bockarscharte: 5 hours, 664 m elevation gain,
4.24 km.

Multi-day hikes

The Allgäu Alps are known for their diverse landscapes. There are few places where you'll find huge rocky mountains like the Trettach right next to steep grass mountains like the Höfats.

Well-maintained mountain paths, ridgeways and via ferratas with no less than seven different shelters enable you to enjoy this unique landscape, Swabia's largest nature reserve, to the full. Depending on weather conditions, the rustic shelters are generally open from mid-June to mid-October although some open as early as the end of May. Seven shelters are located within a day's climb of Oberstdorf. You can then choose from nine routes of varying levels of difficulty that run between the shelters.



Enzianhütte – Rappenseehütte

The short but picturesque route starts with a gentle uphill section along an often pleasantly shaded trail to the Musskopfsattel before following a steeper, sunny section of winding trail to the Rappenseehütte.

- 1 hour, 317 m elevation gain, 2.07 km

Kemptner Hütte – Prinz-Luitpold-Haus

A particularly demanding day stage that requires excellent fitness but impresses with not just the Höfats – the landmark of the Allgäu Alps – but also the sheer natural diversity.

- 7 hours, 1,351 m elevation gain, 16 km

Waltenberger Haus – Kemptner Hütte

A demanding climb leads to the Bockarscharte from where the route takes you across snowfields at the foot of the Mädelegabel and then through magnificent mountain meadows to the Mädelejoch.

- Via the Bockarscharte: 4 hours, 550 m elevation gain,
6.52 km

Prinz-Luitpold-Haus – Edmund-Probst-Haus

This scenic route between mountain lodges offers a unique experience in terms of Alpine flora. With several exposed sections, it requires both sure-footedness and a head for heights.

- 4 hours, 726 m elevation gain, 9.5 km

E5 – from Oberstdorf to Merano:

The hike across the Alps along the E5 European long-distance hiking route from Oberstdorf to Merano is a truly unforgettable experience! Framed by the sometimes charming, often imposing and, in many places, magical and awe-inspiring mountain landscape, this route is a true Alpine highlight!

i Further information and detailed descriptions of the individual stages for crossing the Alps can be obtained directly from the Oberstdorf Alpine schools (see page 85 for a list of providers) or online at www.oberstdorf.de/alpininfo



Suggested routes

Ibex route

A trail that crosses the Allgäu Alps – over lush, green pastures one day and rocky mountain peaks the next. Occasionally passing traditional “Sennalpen” (dairy huts), sometimes traversing mountain meadows blanketed with flowers!

Thanks to the rich geology of the region, the Allgäu Alps offer an extraordinary diversity of plant and animal species that is unrivalled anywhere in the Alps. Following a multi-day route along the Allgäu’s central main ridge will give you an opportunity to be amazed on a daily basis by the wealth of plant and animal species that make their home here in the stunning mountain landscape. The network of ridgeways known as the “Steinbocktour” (ibex route) or the “Allgäu-Querung” (Allgäu crossing), which total some 60 km in length, connect the multi-faceted summits of the Allgäu’s central main ridge to create a completely unique experience!

The lowest point of this multi-day route is at 1,552 m at the end of the Rappenalptal valley between the Schrofen pass and the Mindelheimer Hütte. The highest point of the Allgäu crossing, meanwhile, is the Hohes Licht at 2,651 m. Hiking the length of the Heilbronner Höhenweg ridgeway between the Rappenseehütte and the Waltenberger Haus is most definitely the highlight of this multi-day tour in terms of natural scenery and Alpine experience. At the same time, it is the most technically demanding of the daily stages, occurring between the easier stages of the first few days and the routes between shelters towards the end of the Allgäu crossing, which require more physical fitness but are technically easier. However, there is no real alternative to completing

the Heilbronner Höhenweg ridgeway section on this route.

The daily stages vary from a manageable three to four hours of hiking in the first few days to a maximum of eight hours of hiking a day during the final few stretches between shelters on the extended route. After the shorter stages at the start of the route, you can choose to embark on additional, shorter summit hikes in the afternoons. The times specified are based on average hiking times. You may take more or less time to complete the routes depending on your physical fitness. (As a general rule, flat to gently climbing stretches can be covered at a speed of 4 to 6 km per hour, while it will take an hour to cover an elevation gain of 300 to 400 metres on steeper ascents, e.g. on mountain hiking trails).

The ibex route is divided into the following daily stages:

- Day 1: From the Fellhornbahn cable car to the Fiderpasshütte
- Day 2: Via the Fiderescharte to the Mindelheimer Hütte
- Day 3: High above the Rappenalptal valley
- Day 4: Via the Heilbronner Weg and the Schwarze Milz
- Day 5: From the Kemptner Hütte to Oberstdorf
- Day 6: (extension):
Via the Eissee lake to the Prinz-Luitpold-Haus
- Day 7: (extension):
Via the Laufbacher Eck to the Edmund-Probst-Haus, from the Edmund-Probst-Haus to Oberstdorf

i For more information about the individual sections, see www.oberstdorf.de/alpininfo



At the Laufbacher Eck

Length: 18.6 km **Elevation gain/loss:** 547 m uphill, 1,640 m downhill

Duration: 8 hours

The ridgeway around the Laufbacher Eck and along the 2,000 m border is among the most beautiful the Allgäu Alps have to offer – thanks to its stunning views and spectacular flora. At the same time, this long route demands sure-footedness, a head for heights, Alpine stamina and proper equipment.

This challenging mountain route starts at the Nebelhorn mountain station and takes a well-developed hiking trail to the panoramic Zeigersattel above the Seealpsee lake. From here, the route becomes an Alpine climb via the steep, flower-decked slopes below the Seeköpfe and the Schochen summit. In addition to the diverse flora that can be seen here, including many protected species, the impressive view of the facing Höfats with its extremely steep-sloping meadows and razor-sharp ridges is particularly stunning. From the Schochensattel, you follow a crossing that takes you below the Lachenkopf over rugged, exposed terrain. Here, the most difficult sections have protective steel cables and footholds for safety. Following this technically challenging stage, a winding section takes you up to the Laufbacher Eck via a steep grassy slope. When descending from the Laufbacher Eck, you really need to

focus your full attention on the first few metres. It's not unknown for hikers to encounter deposits of old snow here well into the spring! This section is followed by an easier path that takes you below the impressive east face of the Schneck to the Himmelecksattel.

As you cross into the Oytal valley, you'll enjoy a perfect view of the contrast between the lush, green slopes of the flysch mountains with their blankets of flowers and the rugged rock massifs of the Main Dolomite. The subsequent descent to the Käseralpe via the expansive Wildenfeld ridge is long and steep. As a result, good trekking poles are certain to come in handy at some point along this section. From the charming Alpine pastures of the Käseralpe at the foot of the Höfats, this route then follows well-developed hiking trails out of the valley via the wonderfully refreshing Stuibenfall Waterfall and the Untere Gutenalpe. Shaded lanes lead from the Oytalhaus to the Kühberg. Along the last few sunny metres of this route, you'll get your first glimpses of the rooftops of Oberstdorf.

i As an alternative to walking back to Oberstdorf, scooters can be rented from the Oytalhaus from 3 p.m.



Border stone 147 – cycling and hiking to the southernmost point in Germany

Length: 37.3 km **Elevation gain/loss:** 1,050 m

Duration: 7 hours

Hop on a bike and head from the south of Oberstdorf past the impressive ski flying hill and the Fellhornbahn cable car to deep into the Stillachtal valley. As long as you keep an eye out for pedestrians, cycling along the hiking trails is the more leisurely option but you'll make quicker progress along the quiet roads. Behind the Alpe Eschbach at the end of the Stillachtal valley, the Buchrainer Steig climbs steeply up to the entrance of the Rappenalptal valley above. In the picturesque side valley, a tarmacked Alpine road heads up a largely gentle slope to the Biberlpe farm. Cyclists can extend the route via a steep, winding section up a gravel road to the Speicherhütte from where an Alpine climb leads to the Trifthütte, the southernmost building in Germany. Here, in the midst of the many flowers and remote mountain landscape, a few marmots enjoy the idyllic tranquillity. Despite its touristic importance, the southernmost point of Germany is rarely visited due to its remote location in the mountains. The last few metres are steep and rocky so concentration and sure-footedness are essential! You will then have reached your destination for the day – border stone 147.

The quickest route back is to return the way you came. The first steep descent requires plenty of concentration, but once past this you can enjoy picturesque views over the entire Rappenalptal valley and the impressive Trettachspitze. Those who worked hard and pedalled their way into the valley are now rewarded with a leisurely and effortless descent, as the return through the long Rappenalptal valley follows a slight downhill almost all of the way. A stop at one of the rustic mountain restaurants is a great way to round off your visit to the Rappenalptal valley.

Useful info:

Border stone 147 marks the southernmost point in Germany and therefore the border between Tyrol, Vorarlberg and Bavaria or, in other words, Germany and Austria. Despite its touristic importance, few people visit the border marking due to its remote location.



On the Fellhorngrat

Length: 5.6 km **Elevation gain/loss:** 144 m uphill, 744 m downhill

Duration: 3 hours

On the ridge between Bavaria and Vorarlberg, the huge diversity of flora and the truly amazing views guarantee a first-class mountain hike!

At the start of the short mountain route, a set of well-defined steps bring you to the summit of the Fellhorn. The breathtaking vista, taking in the Stillachtal and Kleinwalsertal valleys and extending all the way to the Hochifen and Gottesacker Plateau, makes this a truly panoramic summit experience. The subsequent descent takes you several metres along the western side of the narrow ridge, where steel cables are provided for your safety. The terrain here is rather exposed. After this section, the paths along the gently undulating, broad ridge soon widen.

The entire ridge section between the Fellhorn and Söllereck is a botanical jewel in the crown of the Allgäu Alps. Here, alpine roses, moonwort, mountain cornflower, "Wilde Männle" (literally "little wild men" – mountain

anemones) with their distinctive seed heads, as well as a host of other mountain flora, some of which are rare and protected species, will delight the hearts of flower enthusiasts. From the Schlappoldeck, the route follows the ridge downhill to the Söllereck, offering scenic views of the Upper Allgäu. High above the Sölllerwanne, the trail includes an exposed section – once again with steel cables for safety – where sure-footedness and a head for heights are essential.

The descent leaves the ridge at the Söllereck. From here, the route takes you along a short, winding downhill stretch to the Sölleralpe. Passing by the dairy hut, the trail offers plenty of variety and ends with a nice easy stretch that brings you to the Schönblick mountain restaurant and lodge. From the Söllereckbahn mountain station, you can choose from a number of different descents into the valley. Alternatively, you can relax and give your knees a rest in the comfort of the Söllereckbahn cable car.



Mountain hikes with children

Sturdy walking boots with a good tread are essential for this Alpine route! Sure-footedness and good physical fitness are also required. We furthermore recommend that you carry plenty to drink and a small snack

to keep you going. The day trip is recommended for children aged seven and above. Hiking tours with children are largely dependent on the little ones' motivation and a good amount of fun and adventure.

Ich bin raus.



 **Schöffel** LOWA
STORE

OBERSTDORF
OSTSTRASSE 26

Mo - Fr 10 - 19 Uhr
Sa 10 - 18 Uhr



Via ferratas

Created with a great deal of courage and daring, the iron ways in the Allgäu Alps are among the most popular and scenic via ferratas in the Alps.

Oberstdorf's via ferratas take you to impressive heights and provide breathtaking views for both beginners and pros when climbing.

The **Hindelanger Klettersteig** on the Nebelhorn is among the most famous classics of its kind.

On tackling the **Mindelheimer Klettersteig**, one of the most beautiful and popular iron ways in the northern

Alps, phenomenal views and a truly authentic via ferrata experience are guaranteed. The via ferrata is presented in detail on the next page.

The demanding route provided by the **cross-border sports via ferrata** with exposed traverses and strenuous climbing sections will challenge even experienced climbers and mountaineers.

The **Heilbronner Höhenweg ridgeway** on the Allgäu's main central crest has been one of the Alps' most stunning and popular ridgeways for over a hundred years.

Discover the Alps

Via Farrata for beginners and professionals

Read more in brochure or find everything on www.alpinschule-oberstdorf.de
Fon: +49 8322 940750



Hiking

Glacier Tours

Via Ferrata

Snow Shoeing

Ski Tour



Mindelheimer Klettersteig

Climb time: 5 hours **Difficulty:** B – C

Type: moderately difficult to difficult

On tackling the Mindelheimer Klettersteig, one of the most beautiful and popular iron ways in the Northern Alps, phenomenal views and a truly authentic via ferrata experience are guaranteed. The rugged Main Dolomite with its deep fissures, which presents such a richly multi-faceted natural spectacle, combined with the ingenious layout of the trail make for a very special experience on this via ferrata.

The ascent initially follows the Krumbacher Höhenweg ridgeway, turning right after the Fiderescharte. Just below the ridge, the trail ascends to the start of the via ferrata itself. In this rugged, rocky terrain, it takes a steep ascent via the broad summit structure over the north-western flank of the northern Schafalpenkopf. Once you reach the upper section, it begins to climb the north-west face of the northern Schafalpenkopf above the Fiderepasshütte (extra caution is required here as the summit ascent does not have safety features!).

Over the ridge, you continue on in the direction of the

Mittlerer Schafalpenkopf via passages secured with safety cables. These bring you to a footbridge, spectacular views of which can be seen from the terrace of the Fiderepasshütte. Crossing this bridge is likely to prove less dramatic than you might think! The via ferrata then brings you via a vertical rockface to the Mittlerer Schafalpenkopf. When crossing the middle summit, you will encounter some exposed ridge sections. When you reach the Südlicher Schafalpenkopf, your route takes you over a steep grass slope and a ladder that descends all the way down to the end of the via ferrata. At the bottom of the ladder, the route proceeds through sun-drenched pastures to the Kemptner Köpfler. Once you pass through the Kemptner Scharte, you don't have long to go until you reach the Mindelheimer Hütte.

Useful info:

This via ferrata is considered challenging due to its length even though it is only classified as moderately difficult to difficult by international standards. For safety, the via ferrata has many protective wire cables along it (spread over approx. 400 m), as well as numerous grips and pegs and several steel ladders. Although there are many short, steep sections, as well as some longer ones, there are only a small number of points on the via ferrata that are very exposed.

Using via ferratas – stay safe in the mountains

Climbing takes practice. Head into the Alpine terrain with the pros

A via ferrata is a climbing route secured to the rock with iron ladders, pegs, steps and steel cables. In Oberstdorf, the period from July to September offers the best conditions for learning the basics of climbing or improving on your current skills.

Beginners and intermediate-level climbers can receive instruction in essential climbing techniques and safety rules from a trained mountain guide before venturing out on a via ferrata unassisted. The Oberstdorf Alpine schools have a range of options to make your day of climbing a safe, unique experience. For example, they offer day trips, taster courses, group courses and much more. Safety at the crag is always a key focus. The course content delivered will depend on the ability of the participants. Everything is covered, from technical training on using the equipment, to correct abseiling and belaying techniques through to first aid.

What you need

Walking boots with a good tread and weather-appropriate clothing are essential for these routes. Please also remember to bring enough food and drinks, gloves and your

mobile phone. As the tour takes place in Alpine terrain, sure-footedness and a good head for heights are required. The sport of climbing is recommended for children aged 12 and older. A certain minimum weight is also required to use the equipment.

As safety must come first in Alpine terrain, weather conditions will always dictate whether or not you can enjoy a day on one of the via ferratas. The accessibility of routes and cable-car timetables must also be taken into account when planning your climb.



Climbing while on holiday

Climbing equipment can be hired from the Alpine schools. Let their pros advise you on the best course, equipment and via ferrata for you. The contact details for the Alpine schools can be found on page 85.



Alpine farming in Oberstdorf: young stock pastures

Some 1,400 young cattle spend their summer on the Oberstdorf young stock pastures or “Galtalpen”

Young cattle aged between one and three years that do not yet produce milk are classed as young stock. As summer progresses, the farmers drive the young stock ever higher into the mountains, from one “Galtalpe” to the next.

Unlike “Sennalpen”, where the cows’ milk is processed on site, cattle on the young stock pastures are left to their own devices. As such, young stock pastures don’t normally have Alpine huts that offer food or drink.

The cattle are either looked after all day by smallholder farmers or kept in a large, fenced-off area. This prevents anything from happening to them and keeps them away from crevices and other hazardous areas.

The young stock pastures are located at various altitudes. The young cattle often remain near the lowest Alpine hut for one or two weeks, before moving on to the second hut, followed in some cases by a third hut in high summer. This

will be at the highest altitude of about 2,000 m above sea level. There are no roads or paved routes to these pastures; the farmers must carry any necessary belongings and food themselves. As a result, the herds of cattle are often accompanied by donkeys, which are used as packhorses.

Unexpected snowfall in high summer is a frequent phenomenon in the Allgäu Alps. This change in weather can sometimes be dangerous for the animals. Constant precipitation softens the ground so the cattle can no longer find a firm footing. Additional helpers are then required.

The Alpine summer traditionally ends with the “Viehscheid” cattle drive, when the young cattle are driven back down into the valley from the young stock pastures. On reaching the “Scheidplatz” (literally “dividing place”), the herd is divided up and owners can guide their young cattle back to their stalls.

i For more about the “Viehscheid”, turn to page 54.

“There’s more that unites cyclists and hikers than divides them – appreciation of a cosy stop-off, true passion for the mountains and mutual respect.”

KATHARINA ALTHAUS, OLYMPIC SILVER MEDALIST IN SKI JUMPING



“Zämed duss” – setting a good example

The campaign to promote more respect and tolerance when enjoying the outdoors together

“Zämed duss” is a phrase in the Oberstdorf dialect meaning “sharing the outdoors”. The “Zämed duss” campaign subtly encourages people to treat one another with respect while also reminding them that they are all out and about for the same reason: to enjoy nature.

There are plenty of opportunities for potential conflicts: a mountain biker might zoom past a hiker far too quickly without proper warning, a hiker might amble along the middle of a trail without heeding other route users or someone might simply be having a bad day. There are many reasons for conflict between cyclists and walkers, but both can make the effort to share the great outdoors in peaceful harmony. The behaviour of every individual also influences the preservation of our natural environment with its rich biodiversity and our cultural landscape.

Here in Oberstdorf, we believe that we should all set an example by treating one another with consideration and respect and always striving towards harmonious togetherness and coexistence.

The recipe is simple

The Oberstdorf role models are setting an example and leading the way:

- Pay attention
- Be friendly
- Protect nature
- Keep to marked trails

After all, we all want to “share the outdoors” for as long as possible.

Have you heard about the “Zämed duss” outdoor festival?
www.zaemed-duss.de

 For more information, please visit www.oberstdorf.de/zusammen

Adventure

Take off those hiking boots and get ready for your next adventure! Enjoy the many facets of summer in Oberstdorf away from hiking trails. The broad array of indoor and outdoor activities offers guaranteed fun for people of all ages. Plan your summer holiday in Oberstdorf in line with your specific needs.







The Breitachklamm ravine

Visit the deepest and one of the most beautiful rocky gorges in Central Europe

The water of the Breitach river “bubbles and burbles and roars and gurgles” through the narrow gorge with vertical, overhanging walls that tower to almost 100 metres in height, thundering over high shelves of rock, gushing through deep pools and spraying the finest droplets that dance in the light.

Many of the dark ravine walls haven’t seen the sunlight for millennia.

Whatever the season, whether summer or winter, the Breitachklamm ravine in Tiefenbach near Oberstdorf is open for your enjoyment all year round – with the exception of the snowmelt period and late autumn. Formerly known as the “große Zwing”, the Breitachklamm is well worth a visit even on rainy summer days, when the well-protected hiking trail through the deep canyon will allow you to observe the force of the water in all its glory! When winter comes and the raging stream that sweeps through the gorge from the Kleinwalsertal valley towards Oberstdorf transforms into bizarre ice sculptures and the impressive rock walls are covered in huge icicles, a particularly stunning natural spectacle is created. This unique natural monument should definitely not be missed! A visit to the Breitachklamm can also be optimally combined with other subsequent hikes.

One option is the popular circular route along a new forest trail that was created last summer, for example: on leaving the Breitachklamm, after the upper ticket sale point (currently exit/thoroughfare only), a hiking route leads to the “Zwingsteg”, a bridge that crosses the ravine at a dizzying height. You can then follow the circular trail back to the start of the Breitachklamm at the P1 car park in Tiefenbach. Alternatively, on exiting the ravine, continue up to Walserschanz from where you can take the bus back to Oberstdorf.

Although the trail through the Breitachklamm is well protected, sturdy footwear is still a must!

Please note that you can currently only walk through the Breitachklamm in one direction. The entrance is at car park P1 in Tiefenbach. If you park at car park P2 on Walserschanz, you will first need to follow the approx. 1.5-hour hiking trail to the entrance, then come through the ravine on the way back. On prior arrangement, the Breitachklamm Association also offers group tours with a modern audio system.

Handy hint

Please enquire about what to expect during a ravine tour prior to your visit.

Further information plus daily status updates on opening hours, visit conditions, route options including elevation profiles, car park availability and a link to the online ticket shop can be found at www.breitachklamm.com.

Breitachklamm

Tel.: +49 (0) 83 22 / 48 87

www.breitachklamm.com



Enjoy a 360-degree view of the Breitachklamm

Take a little piece of your holiday home with you – the virtual reality display provides a whole new way to experience Central Europe’s deepest ravine. The 360° Breitachklamm video and other exciting views can be found at: www.oberstdorf.de/360-grad

Allgäu Coaster on the Söllereck

Broad smiles guaranteed

The year-round toboggan run follows an 850-metre winding track with integrated jumps and waves. As a spectacular highlight, the track ends with a bridge over the main road. The two-seater toboggans can reach speeds of up to 40 km/h, controllable using the brakes. Passengers can don VR glasses and immerse themselves in other worlds and fast-paced 3D adventures.

Even on cold, wet days, the ride is still exciting and safe. If it rains, Plexiglass screens are simply fitted over the toboggans to keep you dry and protected.

Allgäu Coaster on the Söllereck

Tel.: +49 (0) 83 22 / 96 000

www.ok-bergbahnen.com/allgaeu-coaster



Oberstdorf Marktbahnle train

Circular rides and excursions

The Oberstdorf Marktbahnle train is the most comfortable and convenient way of getting to know your holiday location and its enticing surrounding area. Simply hop on one of the leisurely daily round trips through Oberstdorf. The timetable can be found on our website. You can discover just how fascinating the mountain world is with one of our excursions to the surrounding valleys and villages. At the stops, you can relax with coffee and cake or enjoy a leisurely stroll around the area.

Oberstdorf Marktbahnle

Tel.: +49 (0) 83 22 / 9 8 55 1

www.marktbaehnle.de



Eissportzentrum (ice sports centre)

A meeting place for all ice lovers

Everyone loves the ice rinks – and there's always something special about going skating! Glide effortlessly across the ice at the daily public session (see the website for the current times).

Ice skate hire is naturally available.

Discover the fascination with ice sports and join in the fun, whether it's ice skating, ice stock shooting, ice stock bowling or curling.

Get in on the action! Our centre regularly hosts fascinating events, exhibition skating sessions with top skaters and competitions.

Eissportzentrum Oberstdorf

Tel.: +49 (0) 83 22 / 700 - 5150

www.eissportzentrum-oberstdorf.de





“Viehscheid” cattle drives in Oberstdorf and Schöllang

Celebrations to end the summer in the pastures

The cattle drives on 12 and 13 September are a long-standing tradition and an authentic experience to mark the end of the Alpine summer.

When the grazing period comes to an end in September, it's time for the Oberstdorf and Schöllang Viehscheid days. These tradition-steeped cattle drives mark the end of the summer in the Alpine pastures. Followed by his herd, the farmer leaves the pasture with his leading cow (known as the “Kranzrind”). This is the finest cow in the herd, which is adorned with a magnificent crown made from twigs, flowers and ribbons. As the cows wind their way down into the valley, their bells ring out for miles around – much to the delight of all locals and visitors.

The word “Viehscheid” indicates that the cattle (“Vieh”) are separated (“geschieden”). This process takes place in a large square, after which each cow is returned to its owner, who takes it back to its stall. This unique event is accompanied by an impressive community festival with brass band music, hearty traditional dishes and superb Allgäu beer. Jule Schleich from Oberstdorf is one of the

few crown makers to still use traditional methods to create the decorative headdresses worn by the finest cow in each pasture during the end-of-season cattle drive. The mirrors integrated into the headdress are said to ward off evil spirits from along the wayside during the procession. The lead cow is always pre-selected up on the pasture on the basis of certain beauty ideals. However, only if all the cattle on a pasture have been free from illness, falls or other strokes of bad luck throughout the entire summer can this decorated lead cow be led to the herd separation point by the farmer.

The Oberstdorf Viehscheid takes place annually on 13 September, unless this falls on a Sunday, in which case it is brought forward by one day.

The animals in the district of Schöllang usually return from the Alpine pastures on 12 September, subject to the same Sunday rule as above.

i For more about this topic, please visit www.oberstdorf.de/viehscheid

FuggerAktivPark Oberstdorf

Promoting activity, regeneration and vitality in the green heart of Oberstdorf

This park offers a diverse range of experiences designed to promote good health and prevent illness. The activity park is located in the Fuggerpark, the green heart of Oberstdorf.

It comprises the following elements:

- **Movement and coordination parcours**
Designed to strengthen basic sporting motor skills
- **Kneipp area with arm bath and wading pool**
Designed to strengthen the immune system and circulation
- **Barefoot parcours**
Designed to strengthen foot muscles and the immune system and to improve circulation in the feet
- **Scent and rock garden**
With native plants with healing properties and various rock types from the region
- **Sensory “prism column”**
Play stations to develop the senses

Regular completion of the coordinated and complementary activities on offer in the FuggerAktivPark strengthens the immune system, stimulates the circulation, boosts the metabolism and promotes muscle development. Entrance to the park and some of the equipment is wheelchair-accessible. The park is open to all between 8 a.m. and 8 p.m. daily from spring to autumn.

The FuggerAktivPark Oberstdorf was developed as part of the “Aktive Zentren” (“Active Centres”) urban development programme funded by the federal government and the Free State of Bavaria. The movement and coordination parcours was funded as part of the Bavarian State Ministry of Health and Care’s support programme for improving the medical quality of Bavarian spa and health resorts.

i For more information about the FuggerAktivPark and a guide to using its facilities, see the signs in the park and visit www.oberstdorf.de/fuggeraktivpark.

For interesting information on the topics of health, Kneipp and healing air, visit www.oberstdorf.de/gesundheit



Boules pitch in the Kurpark

“Boule” is French for “ball”

The new boules pitch in the eastern section of the Kurpark is an appealing meeting place and activity spot for young and old. Boules is a game played between two teams of one to three players. The goal is to get your own boules as close as possible to the target boule.

i Boules can be rented from the Tourist Information Office in the Oberstdorf Haus on weekdays and from the café in the Oberstdorf Haus at weekends.



Zämed duss – don't act intrusively!

The aliens have come to Oberstdorf

Inexperienced and with a foolhardy treatment of our natural world, aliens disturb the local animals with their noisy behaviour, leave their rubbish all over the place, are inconsiderate to other people enjoying some exercise in the great outdoors and simply behave somewhat impossibly.

Tourists and locals alike are irritated by the unusual figures and concerned about the Oberstdorf mountain world. Is "Zämed duss" (meaning "sharing the outdoors") with the foreign species even possible?

The new "Zämed duss" films by Tourismus Oberstdorf are bright, whimsical and peppered with a healthy dose of humour. Unsuitable for serious issues like environmental protection and mutual tolerance? We don't think so! Our aliens are memorable and get people thinking:

Those who reflect on their own behaviour may even recognise certain elements of misconduct in their own actions.

The films' plea is clear: you live on this Earth, you know better, don't act intrusively!

i Check out the new films and all about "Zämed duss" in Oberstdorf at www.oberstdorf.de/zusammen



Cycling

Explore the villages and valleys on two wheels

Whether by road bike, mountain bike, e-bike or trekking bike – there's a route for everyone in the enticing area around Oberstdorf.

Everyone from casual cyclists to athletes will find plenty of options for exploring the Oberstdorf landscape on two wheels. In particular, the surrounding valleys and districts of Oberstdorf are ideal for a scenic ride and as destinations for day trips with plenty of places to stop off for a rest.

The countryside and nature reserves make up 75% of Oberstdorf's municipal area.

Certain sections of Oberstdorf's extensive trail network are designated as both hiking and bike trails and accordingly used by hikers and cyclists alike.

Nineteen cycling routes have been developed under consideration of the "Zämed duss" campaign for more respect and tolerance. These are described in the "Zämed duss Radtourenkarte" (cycling route map, only available in German), which provides details of trail conditions, elevation profiles, frequency of use and much more.

i For a list of places to hire bikes, see page 86.
For the "Zämed duss Radtourenkarte", see page 10.



Golf

The joys of golf on Germany's southernmost course

There are few places where the love of golf and a pure natural experience are combined as impressively as in the Alpine environment of the 9-hole complex on Germany's southernmost golf course.

Stunningly located in the picturesque Trettachtal valley in the midst of the Oberstdorf mountains at an altitude of about 950 metres, spectacular teeing grounds with a breathtaking mountain backdrop, wonderfully fragrant meadows of mountain flowers, varied fairways, natural streams and rivers and shady forests are all gloriously enticing. When you finish your round, a chilled drink on the sun terrace of the Café Gebrgoibe awaits you. Hikers and mountain bikers are always very welcome too.

Golfclub Oberstdorf e.V.

Tel.: +49 (0) 83 22 / 28 95

www.golfclub-oberstdorf.de



Golf holidays in Oberstdorf

Combine your summer holiday in Oberstdorf with one or more rounds of golf on Germany's southernmost course.

Promotional period:

01 May to 31 October 2022

Booking eligibility: from 1 night's stay

Arrival day: depending on the host's availability

Green fees: choose to pay your green fees in advance while in Oberstdorf and receive a 30% discount on the 18-hole or 9-hole green fee.

Course information: www.golfclub-oberstdorf.de

Information:

Tourismus Oberstdorf

Tel.: +49 (0) 83 22 / 700 - 13 00

reservierung@oberstdorf.de

www.oberstdorf.de/golfurlaub-oberstdorf



Paragliding

Enjoy Oberstdorf from the air

Hang-gliding and paragliding enthusiasts find the best conditions in Oberstdorf.

A specialist school offers a basic course that gives you the knowledge and skills you need to fly at low heights on your own or an advanced course that enables you to ascend to all heights. Want to try out the feeling of "free flight" but don't trust taking to the skies on your own? Then a tandem flight with an experienced pilot is the ideal solution.

i A list of providers can be found on page 85.





Ski flying and ski jumping

Two arenas – two opportunities for pure adventure



Heini Klopfer ski flying hill

Discover the fascinating sport of ski flying with exclusive insights and breathtaking views. Idyllically located in the Stillachtal valley and with a 72 m-high start tower, this ski flying hill is well worth a visit whether summer or winter. Feel like a ski flier and check out the modernised Heini Klopfer ski flying hill, one of only four ski flying facilities in the world. The complex is open daily from 9.30 a.m. to 4.30 p.m. (winter) or 5.30 p.m. (summer). Take a guided tour at 2 p.m. on a Monday or Thursday for insider information and personal insights. All tours must be pre-booked by telephone.

Sportstätten Oberstdorf

Tel.: +49 (0) 83 22 / 700 - 52 01

www.skiflugschanze-oberstdorf.de



Audi Arena Oberstdorf

A visit to the Audi Arena is a must: the Audi Arena with its five jumps at the foot of the Schattenberg, where the opening jump of the Four Hills Tournament takes place every year. The hillside lift takes you up to the foot of the jump tower, from where the panoramic lift continues to the viewing platform. The arena is open daily from 10 a.m. to 5 p.m., and until 6 p.m. from 01 May to 14 September. A guided tour commences at 11 a.m. (minimum group size: 8 people, booking necessary).

Audi Arena Oberstdorf

Tel.: +49 (0) 83 22 / 8 09 03 00

www.audiarena.de



Fascination ski flying

Exclusive insights & breathtaking views

accessible inclined elevator | tower elevator | VirtualReality experience | adventure path | ski jump bistro & terrace | guided tours

Daily open

09:30 - 17:30 Uhr (Summertime CET)

09:30 - 16:30 Uhr (Wintertime CET)

Germany's largest ski jump offers an exciting experience in any weather!

Open guided tour

every Monday and Thursday, 2 p.m.

Registration required by phone +49 8322 700-5204 or Mail



Skiflugschanze Oberstdorf

Zimmeroy 1 | D - 87561 Oberstdorf

fone +49 8322 / 700 - 5201

info@skiflugschanze-oberstdorf.de

www.skiflugschanze-oberstdorf.de

Owner: Sportstätten Oberstdorf | Robbichstraße 2 - 6 | 87561 Oberstdorf
Photo credits: Eren Karaman, Stefan Betz

Heini-Klopfer-Skiflugschanze
Germany's largest hill since 1949

Minigolf

Playful fun over 18 holes

The Oberstdorf minigolf course is located on the Mühlacker, just a few minutes' walk from the village centre.

With varying levels of difficulty, the 18 diverse holes offer fun and variety for all the family. The charming kiosk offers an array of refreshments for a break during your game or a stop-off after your round.

Minigolf am Mühlacker

Tel.: +49 (0) 83 22 / 8 03 89



Tennis

Work out even on your holiday

Sporting enjoyment for all is on offer at the tennis centre, located in the heart of the village and with magnificent views of the Oberstdorf mountains.

The well-kept centre with a lovely, historic clubhouse boasts five sand courts and hires out rackets and balls. The centre is open from May to October.

From 20 May 2022, a tennis meet will be held every Friday from 10 a.m. to 11 a.m. The rental equipment is included in the €10.00 entry fee. Please book in advance by no later than the day before the meet.

Fuggerpark tennis courts

Tel.: +49 (0) 171 / 8 39 44 51
www.oberstdorf.de/tennis

Indoor and outdoor tennis courts can also be found at "Inform Oberstdorf".

Inform Oberstdorf

Tel.: +49 (0) 83 22 / 79 79
www.inform-oberstdorf.de



White water sports

Fun and action on the water for people of all ages

Enjoy unique experiences in Oberstdorf with canyoning and rafting tours in the clear spring water from our mountains.

Various gorges and stretches of river around Oberstdorf provide the perfect settings for fun and action for people of every skill level. Trained guides lead daily tours from 15 April to 31 October.

i A list of providers can be found on page 86.





Nordic Zentrum (Cross-Country Stadium) Oberstdorf/Allgäu

Welcome to the new sports complex with attractive year-round offers

The Nordic Zentrum Oberstdorf/Allgäu was reconstructed within the scope of the FIS Nordic World Ski Championships 2021 and modernised for sustainable use.

Designed as an “open sports facility”, the Nordic Zentrum can be used by a broad target group both in winter and summer, including top-level, junior and amateur athletes, tourists and locals and people of all ages – with and without disabilities. A multifunctional sports facility has been created in the south of Oberstdorf that offers attractive sporting opportunities for the whole family all year round. The crescent-shaped main building with a cross-country trail on its semi-circular flat roof forms the heart of the complex and provides spectacular views across the Stillachtal valley and towards the Trettachtal valley in summer. The central hub is the new Nordic Info, a multifunctional tourist room with information about the services available in the Nordic Zentrum such as tours and health programmes. Our advisers will inform you about the activity and nature programme, the services from the mountain and Alpine schools, hikes and cycle routes in the surrounding area as well as learning opportunities and hands-on activities offered by the Nordic rangers. These will gladly take you on a hike through the Allgäu High Alps nature reserve, where there is plenty for you to discover.

The Nordic Lounge with the Nordic Café offers both relaxation and inspiration in a sporty atmosphere. A small selection of hot and cold drinks as well as snacks meet your refreshment needs and replenish your energy reserves.

Fun and sport on roller skis

The roller ski track in the Nordic Zentrum Oberstdorf is particularly popular in summer. Leading into the idyllic Stillachtal valley, it reveals brand new vistas and prospects for summer athletes, passing fields of cattle, a mountain stream and the impressive Heini Klopfer ski flying hill. With a total length of almost 7 km, the Oberstdorf roller ski track offers three sections of varying difficulty. Available for use by all amateur athletes, whether visitors or locals, the tarmac track is also a popular training ground for professionals. For anyone wanting to find out if roller skiing or cross skating (skiking) is for them, the Nordic Zentrum offers roller skiing courses. Biathlon fans will also love the chance to attend a laser biathlon taster course.

Information:

Tourismus Oberstdorf
Tel. +49 (0) 83 22 / 700 - 0
www.oberstdorf.de
www.nordic-zentrum-oberstdorf.de

Discover the Alps

Crossing the Alps on E5 and other Epic Hiking Trails!

Read more in brochure or find everything on www.alpinschule-oberstdorf.de
Fon: +49 8322 940750





Hiking

Glacier Tours

Via Ferrata

Snow Shoeing

Ski Tour

Out and about with Nordi

Experiences for children and the whole family

Join me, Nordi the little squirrel, for some great adventures. There's always something going on in Oberstdorf – whether it's summer or winter, peak holiday season or the quieter months of the year. Let me take you on a tour and I'll show you *my* Oberstdorf and the many things it has to offer.



Nordi activity book

The activity book for explorers, adventurers and genuine Oberstdorf connoisseurs

Use your very own activity book to embark on a journey of discovery and experience lots of exciting things during your holiday. Which animals live in Oberstdorf's forests? Where is the best playground? Which is your favourite hiking trail? And much more...

Successfully collect at least 10 stickers and answer all the questions to receive a little surprise from the Tourist Information Offices in Oberstdorf and its districts. And don't forget, my activity book is valid indefinitely, so you can enjoy adventures and busily collect stickers over the course of several holidays – in both summer and winter.



Kids' and family holiday programme 2022

Come together to have fun, be creative and experience Oberstdorf – a varied programme for children and families.

My exciting programme offers something for everyone – from hay-based handicrafts, pottery and pizza making to action-packed rides on the Allgäu Coaster or a couple of fantastic hours at the ice sports centre. You can also join me on several excursions. Together we'll marvel at the home of the ski jumpers, the Audi Arena, and look over the shoulder of the cheesemaker to see if he's making enough holes in the Allgäu cheese. As a squirrel, my knowledge of Oberstdorf's natural beauty is second to none. Join me and I'll take you on a scavenger hunt or an exciting nature hike. At Easter, we'll even head out on a nest and egg hunt during the Oberstdorf Easter games.

Want to find out more?

Then pick up the latest kids' and family programme and the Nordi activity book from the Tourist Information Offices in Oberstdorf and its districts.

I look forward to seeing you in Oberstdorf soon!

Yours, Nordi



Village life

A tradition-steeped and sports-loving village with many different facets. Oberstdorf invites you to stop for a bite to eat, to enjoy a shopping spree and to discover the many new events and services the village has to offer.



Heimatmuseum Oberstdorf

The mountain village museum

The “Heimatmuseum Oberstdorf” (local history museum) is located in a 17th century period property in Oberstdorf. Fortune has it that, despite a major fire in 1865 and the modernisation craze in the 1970s, the original core of the building is still intact. The museum opened in the historic premises in 1932 and has been continually expanded ever since.

Exhibits show how the destitute inhabitants of our mountain village survived, farmed the Alps, led the first visitors up into the mountains and learned how to ski, among other interesting facts. You will also find the largest leather ski boot in the world – shoe size 480, over three metres long and one and a half metres high.

Guided tours: Tuesdays, 4 p.m.
Group tours subject to prior booking.

Opening hours: Tuesday to Saturday from 11 a.m. to 5 p.m. (restricted hours apply in April/May and November/December). In the event of heavy rain, special Sunday opening hours also apply!

Heimatmuseum Oberstdorf

Tel.: +49 (0) 83 22 / 5470

www.heimatmuseum-oberstdorf.de

The southernmost point of Germany

Oberstdorf is part of the German “Zipfelbund” (Corner Point Association)

What do the municipalities of Görlitz, List (Sylt), Oberstdorf and Selfkant all have in common? They are all part of the “Zipfelbund”, an association made up of the municipalities located at Germany’s geographical corner points.

The Haldenwanger Eck, the southernmost point in Germany, is just a day’s hike from Einödsbach. Stamps from the four town halls or Tourist Information Offices can be collected in the passport-like “Zipfelpass”.

Anyone who has visited all four corner municipalities within the space of four years and obtained the necessary passport stamps will receive a “corner point” package containing typical products from the four corner point regions.

i For more information, please visit: www.zipfelbund.de



Villa Jauss

Art and culture

Thanks to the hard work of the “Villa Jauss e.V.” initiative, over the last 15 years the magnificent timber building in the Fuggerpark has become a true cultural stage for Oberstdorf and the entire Allgäu.

The brewery owner Melchior Jauss had a home constructed for himself at Fuggerstraße 7 in 1895. In 1961, the Jauss family sold their listed villa to Markt Oberstdorf due to old age. Since 1997, the aforementioned association has taken charge of the renovation and use of this architectural jewel with art exhibitions, small concerts and readings. A classical modernism graphics foundation provides the basic works for a year-round exhibition, which is annually updated with several special exhibitions.

Villa Jauss

www.villa-jauss.de



Bergschau visitor centres

Interactive and exciting: the story of how the mountains were formed

The Bergschau (literally meaning “mountain show”) uses a fun and interactive approach to tell visitors about the evolution of the flora and fauna of the Allgäu Alps, how the mountains were formed and the links between people and nature.

One of the four Bergschau centres is located in the old town hall in Oberstdorf and offers basic information about geology, nature and culture in the Allgäu Alps.

You'll also find fascinating insights into nature, the history of the glaciers, the cohabitation of plants and animals and how people make a living in the mountains.

Experienced staff members will happily help you with any questions or if you want any additional information. As well as the Bergschau visitor centres with their permanent natural history exhibitions, in summer, you can visit eleven outdoor Bergschau information points and hike on five Bergschau trails.

The old town hall is open daily from 2 p.m to 6 p.m.


Bergschau Oberstdorf

Tel.: +49 (0) 83 22 / 95 94 84

www.bergschau.com





A musician is performing on a stage under a large, arched wooden structure. The musician is wearing a dark jacket and playing an acoustic guitar. A large blue banner in the background reads "KIDS OF ADELAIDE" in white capital letters. The stage is lit with blue and purple lights. In the foreground, the silhouettes of an audience are visible. To the right, a black banner with a white logo and the word "salon" is partially visible.

KIDS OF ADELAIDE

Events

A multi-faceted village. Village life is characterised by culinary and social evenings plus a traditional yet contemporary array of events. Musical entertainment meets sporting events to excite both guests and locals.



4th Husqvarna Vierplätzetournee golf tournament

30 May to 03 June 2022

At first glance, ski jumping and golf appear to have nothing in common. One involves an adrenalin surge on the ski jumping hill, while the other evokes images of peace and tranquillity on the green.

In Oberstdorf, these two sports are everywhere. The fascination with ski jumping in general and the Four Hills Tournament in particular provided the inspiration for the Husqvarna Vierplätzetournee golf tournament. This is played on four different golf courses: the Oberstdorf, Oberstaufen-Steibis and Waldegg-Wiggensbach Golf Clubs and the Allgäu Golf & Country Club in Ottobeuren. One highlight is a unique “nearest to the pin” competition from the jump-off platform of the Heini Klopfer ski flying hill. A hole-in-one will bag players a prize of over €50,000. As well as the individual rankings, there will also be a competition for teams of four. The tournament begins on the Sunday with an opening night in Café Gebrgoibe. After the first 9-hole round at the Oberstdorf Golf Club and the hill-shot, day two of the competition will comprise an 18-hole round in Ottobeuren. A rest day then follows. On the fourth day, the competitors will head to the 18-hole Waldegg-Wiggensbach Golf Club before the tournament draws to a close on the Friday with 18 holes in Steibis, where a closing gala will be held in the evening.

i For more information about the programme and to register, visit www.vierplaetzetournee.de.



Kultur im Park (Culture in the Park)

16 to 19 June 2022

To kick off the summer of culture, visitors can look forward to a brand-new event: the first “Kultur im Park” outdoor festival.

Two stages await with an entertaining programme of live music, picnic concerts, comedy and cabaret. A supporting programme for children and adults, culinary specialities from various food trucks and a cocktail bar round off the festival.

The “Kultur im Park” line-up includes bands such as Ragga-bund with their energetic mix of reggae, Latin and dance-hall music, Django 3000 with their unmistakable Gypsy sound and Jamaram who are sure to get feet tapping with a mixture of reggae & dub, ska, Latin, pop, Balkan beats and Afrobeat. Cabaret performances from Franziska Wanninger and Django Asül as well as stand-up comedian Amjad also guarantee top entertainment.

The festival site is open daily from 12.00 p.m. to 10.00 p.m. and will offer a varied supporting programme in addition to the main acts on two stages. Numerous food trucks will provide a wide range of cuisine while the cocktail bar in the Wandelhalle will serve up delicious drinks.

i For more information, please visit www.oberstdorf.de

10th Oberstdorfer Fotogipfel photography festival

The photography festival from 29 June to 03 July 2022 is all about the mountains



Fans of the Oberstdorf photography festival can start looking forward to 2022 and the 10th edition of the event, dedicated to the topic of “Mountains 2.0”. From 29 June to 03 July 2022, the mountains will once again take centre stage.

Norbert Rosing has once again been signed up as photographic patron.

Norbert Rosing grew up in Wettringen in Münsterland and has lived in Grafrath, near Munich, with his wife Elli since the mid-70s. The foundations for Norbert’s great story “The World of the Polar Bears”, which he has now told for over three decades, were laid in spring 1988. Since then, the Arctic theme has become his hobby, his passion and his life. However, Norbert Rosing also photographs his home country of Germany. For over 30 years, he has been travelling to its natural gems, from the coasts to the rivers and low mountain ranges to the Alps, and doing so in all seasons. His pictures are both in colour and black/white. This year, he is honouring the Oberstdorf photography festival by turning his focus to the Oberstdorf mountain world and presenting his pictures in the 2022 exhibition.


Photography fan and Vice-President of the German Bundestag, Claudia Roth, will also be present again in 2022 as the political patron of the festival in Germany’s southernmost municipality.

With photography hikes, a photography bivouac, photography fun for children, a summit exhibition, various additional exhibitions in several places in Oberstdorf, lectures, outdoor photography installations, a diverse range of workshops, beginners’ courses, multi-vision shows, a photography competition, a print centre and much more, there is plenty to excite both avid photographers and general visitors to Oberstdorf during the photography festival. The protection and safety of the attendees are top priorities for the organisers. As such, an extensive protection and hygiene concept has been developed in close cooperation with the authorities. We look forward to an impressive and safe 2022 photography festival.

Bookings and information:

Fotogipfel organisational office
Tel.: +49 (0) 83 22 / 700 - 40 04
info@fotogipfel-oberstdorf.de
www.fotogipfel-oberstdorf.de

Workshops



LFP exhibition





Oberstdorfer Musiksommer music festival

28 July to 14 August 2022

**The finest classical music against the unique backdrop
of the Oberstdorf mountains**

The renowned classical music festival presents a fine selection of artists and top-class concerts. Guest performers include well-known international ensembles, soloists, young award-winners and up-and-coming talented young musicians. The festival will be opened by the Oberstdorf yodelling group, followed by a concert by the Munich Symphony Orchestra. The programme includes performances by the German National Youth Orchestra, the Bavarian Youth Orchestra, German Brass, Cuarteto SolTango, Trio Gaon, the Bartholdy Quintett, Heiko Ruprecht, Thomas Duis, Sarah Christian, Ensemble 4.1. and many more artists. The mountain concerts on the Fellhorn and Kanzelwand promise to be particularly special experiences. Teachers offer students valuable stimuli during the international master classes in the Oberstdorf Gymnasium (high school) from 01 to 10 August. The classes can be listened to free of charge.

Tickets and information:

Oberstdorfer Musiksommer festival office
Nebelhornstraße 25 | 87561 Oberstdorf
Tel.: +49 (0) 83 22 / 9 59 20 05
info@oberstdorfer-musiksommer.de
www.oberstdorfer-musiksommer.de

SOMMERERLEBNIS

**BREITACH
Klamm**

SORGSAM.
SICHER.
SANFT.

www.breitachklamm.com   

10th Oberstdorfer kleinKunsttage (performing arts days)

02 to 04 September 2022

Cabaret, comedy, live music, poetry and shows

Oberstdorf loves its performing arts. Whether locals or visitors, young or old – our kleinKunsttage offer something for everyone.

Our comedians and cabaret artists will make you cry with laughter, our live bands will get your singing and dancing, and our slammers will impress with the most unusual poetry. Enjoy the works for yourself and join our poetry slam judging panel to help select the most eloquent poets. You can also enjoy a daily market alongside the kleinKunsttage events.

The performances will once again be accompanied by tasty treats and a wide variety of drinks.

And best of all, entrance is free!

All events start at 6 p.m.

i For more information, visit
www.kleinkunsttage-oberstdorf.de



Alpe Dornach

1.000 Meter ü. d. Meer

Alpine cuisine at 1.000 meters above sea level on the panoramic circular hiking trail of the Breitachklamm.

Gracious hospitality and delicious alpine cuisine with a beautiful view over the mountains of Oberstdorf.

Opening hours:

daily from 7.30 AM to 11.00 PM

+49 8322 6630 Sesselweg 16,
87561 Oberstdorf, Tiefenbach
www.alpe-dornach.de



Real Alpine Feeling

- heated and canopied panoramic terrace
- homemade cakes & delicious sundaes
- adventure playground & children's menu
- wholefood quality beef from own rearing
- continuous hot meals & no rest day
- parking spaces directly at the house

Breakfast

7.30 AM to 10.30 AM
with reservation

Snacks

from 10.00 AM

hot meals

11.30 AM to 9.00 PM

*Inseparable
a visit to the
Breitachklamm &
a stop at the
Alpe Dornach*



Gaumenfestspiele 2022 – Walking Dinner

21 June 2022

Tantalise your taste buds!

One of the main highlights of the year is the chefs' "Walking Dinner" – an extraordinary and unique demonstration of culinary skills.

The doors of the Oberstdorf Haus open at 6.30 p.m. with the promise of an exceptional evening ahead.

The best culinary artisans from our region show off their skills and present amazing creations and flavour explosions. There are very few visitors who manage to try all the amuse-

bouches and appetisers on offer during the event as the range of local, innovative and exotic culinary delights is simply too large. We also serve the finest confectionery, good cheese, beer and award-winning wines.

Alternate date in the event of bad weather: 23 June 2021.

Tickets and information:

Tourist Information, Oberstdorf Haus
Tel. +49 (0) 83 22 / 700 - 2100



Oberstdorf wine festival

18 to 21 August 2022

Join us in Oberstdorf to eat, drink and be merry!

Our Rheinhessen vintners present the latest creations and fine wines in the Oberstdorf Kurpark. With the classic grape varieties of barrique and ice wine, as well as choice sparkling wines and distillates, there will be something to excite all wine connoisseurs.

The wine festival is rounded off with tasty regional treats and fantastic entertainment from our carefully selected live bands.

Oberstdorf village festival

13 August 2022

The Oberstdorf village and parish festival is back!

For one day only, the Kurpark, market square and parish church garden will be transformed into a colourful festival site with live music on two stages, dancing, games, food and drink. Take a stroll around the site and you'll be spoilt for choice between all sorts of hearty dishes, coffee, cake and an endless array of tasty snacks.

You'll also find plenty of fun and entertainment for people of all ages.

The proceeds from the village and parish festival traditionally go to the Oberstdorf clubs and former Abbot Dionys' African aid fund.

The village festival will take place whatever the weather. Changes or restrictions due to coronavirus are reserved.

Farmers' and cheese market

25 September 2022

Regional produce, live music and entertainment

Oberstdorf will celebrate harvest festival with its farmers' and cheese market in the centre of the village. A varied programme with lots of local products to sample will begin at 11 a.m. These not only include excellent Allgäu cheese but also many other regional specialities and rural handicrafts.

54th Nebelhorn Trophy

21 to 24 September 2022

Germany's figure skating elite and top international stars are expected at the 54th Nebelhorn Trophy in Oberstdorf. Spectators can look forward to sporting excellence and extraordinary artistic performances in four disciplines: ladies' singles, men's singles, pair skating and ice dancing.

Many competitors will present newly choreographed programmes to the audience for the first time. The Nebelhorn Trophy is part of the International Skating Union's "ISU Challenger Series", the highest ranking international competition format in figure skating after the Grand Prix competitions. Within the scope of the event, international judges' examinations are also carried out in the presence of senior ISU officials.

The top-class event can look back on a successful history. Several world and Olympic champions have already competed here. The event will close with the traditional spectacular ice show by the medal winners.

Information:

Eissportzentrum Oberstdorf, Tel. +49 (0) 83 22 / 700 - 5150 or
Tourismus Oberstdorf, Tel. +49 (0) 83 22 / 700 - 2100

i Further information about the event can be found at
www.eislauf-union.de



Zämed duss outdoor festival

30 September to
02 October 2022

Oberstdorf's location makes it the perfect place for all kinds of sporting activities. Visitors can experience this first hand at the 3rd "Zämed duss" (sharing the outdoors) outdoor festival. A varied programme that invites you to get involved is on offer from the Alpine schools, ski schools, Oberstdorf-Kleinwalsertal Bergbahnen, paragliding schools, bike schools and many other organisations. The entire Kurpark complex will be packed with opportunities for visitors to obtain information and advice, view a wide range of sporting activities and try out equipment. A diverse supporting programme takes place during the day with lectures, film presentations, slide shows and multi-vision shows and concerts.

i For more information or to make a booking, please visit
www.zaemed-duss.de



Disabled-friendly holidays

Disabled access as a mark of quality and convenience at three altitude levels. Holidays for all people and all needs. With transport facilities, accommodation and leisure activities that are accessible and suitable for the disabled. In the healing air of Oberstdorf, even allergy-sufferers can breathe easily and enjoy their holiday. Oberstdorf breaks down barriers.







Disabled-friendly “travel for all”

Germany has introduced a nationwide certification system for areas that offer “disabled access as a mark of quality and convenience” – and Oberstdorf has earned its official stamp of approval.

The necessary information for visitors is collated by qualified investigators and evaluated using clear quality criteria. These were developed

through several years of cooperation and coordination with the relevant associations and stakeholders in the tourist industry, and are updated on an ongoing basis.

i For further information and a list of certified companies as well as leisure services in Oberstdorf, please visit: www.oberstdorf.de/barrierefrei



Holidays for allergy sufferers

Do you suffer from allergies or food intolerances? In Oberstdorf, you can breathe easily at the most beautiful time of the year.

A network of allergy-friendly accommodation options, restaurants, food stores and bakeries will make your holiday as pleasant as possible but cannot guarantee that you will be completely

symptom free. Allergies are always varied and differ from one person to the next.

i For more information and a detailed search function, see: www.oberstdorf.de/allergikerfreundlich



Kneipp and climatic health resort

Enjoy all-round wellbeing and relaxation

With a wonderfully mild climate, outstanding air quality and an untouched natural landscape, Oberstdorf has been regarded as a climatic health resort since 1937, receiving the accolade of the Premium Class label in 2002.

In a climatic health resort, wellbeing factors (e.g. clean air) and stimulating elements (e.g. sun lamps with gentle cold stimulation) can be administered in such a way as to support people's health. Oberstdorf offers various climate zones at three altitudes: a nourishing climate in the valley, an alternating climate up to 1,200 MAMSL and a stimulating climate in the mountains. The clean, clear mountain air is low in pollen, fine dust and allergens. Continual meteorological checks and regular fine dust measurements ensure consistently excellent air quality. In addition to the commitment to a healthy climate, the Premium Class locations also take care of nature in all other areas too. For example, they

protect their landscape by primarily using local products.

Oberstdorf has been a recognised Kneipp location since 1964. The Kneipp-based understanding of a healthy life and natural healing looks at the person as a whole and aims to maintain or restore good health.

It is with good reason that Oberstdorf, as one of few healing resorts in Germany, has twice been awarded the top title of “Heilklimatischer Kurort und Kneippkurort” (climatic health resort and Kneipp health resort).

With a range of natural remedies, health facilities with professional staff and customer-oriented hosts, Tourismus Oberstdorf offers a very special service for an unforgettable holiday and health resort experience.

i For more information, visit www.oberstdorf.de/gesundheit



Disabled-friendly routes in Oberstdorf

A map of hiking trails at three altitude levels suitable for visitors with reduced mobility

The map describes the ground conditions, ascents and hazardous areas for each route and categorises them based on their suitability for folding and electric wheelchairs.

When on holiday, this makes it quick and easy for you to find routes that allow you to explore and enjoy Oberstdorf's unique mountain world in a wheelchair. Whether along a wild

mountain stream, through idyllic forests or in a wild and romantic valley – large parts of Oberstdorf's trail network are fully accessible for wheelchair users, for example the bike trail into the Trettachtal valley, the circular trail to Rubi and the hiking trail via Kühberg into the Oytal valley.

The map can be purchased from the Oberstdorf Tourist Information Offices for €5.00.

An adventure at lofty heights

One particularly impressive excursion is a visit to the ski flying hill, which offers you unique views of the Stillachtal valley, the Freibergsee lake and the Oberstdorf mountain world.

Disabled facilities

Toilets

- Oberstdorf railway station
- Bahnhofplatz 3 (north entrance)
- Breitachklamm ravine, Tiefenbach district (lower entrance building)
- Fellhornbahn cable car – middle station
- Nebelhornbahn cable car – Höfatsblick mountain station and summit station
- Nordic Zentrum (Cross-Country Stadium) Oberstdorf/Allgäu
- Oberstdorf Haus
- P2 by the entrance to the village
- Söllereck valley and mountain station
- Alpenrose tourist centre, Tiefenbach
- Main foyer in the Kurpark
- Oberstdorf World Championship Ski Jumping Arena

A Euro-key can be borrowed or purchased from the café in the Oberstdorf Haus or the Oberstdorf Tourist Information Offices for a €25.00 fee or deposit.

Car parks

- Bahnhofplatz
- Am Mühlacker (opposite the Nebelhornbahn cable car)
- On Sachsenweg
- By the Protestant church, Freiherr-von-Brutscher-Straße
- P2 by the entrance to the village
- Town hall car park

i A list of providers of disabled equipment and wheelchair emergency services can be found on page 84.

Disabled-friendly advice from Tourismus Oberstdorf

The Tourist Information Office in the Oberstdorf Haus now not only has a portable loop system but also a fully accessible advice counter. The portable loop system, which principally improves the advice services for people with a hearing aid, is positioned between the visitor and the adviser.

The system picks up the sound of people's voices using a built-in or external microphone and transmits

appropriate inductive signals to the integrated loop. These signals are received by hearing aids (set to position "T" or "MT"). This minimises ambient noise and improves the quality of the advisory services. Anyone wanting to use this system will find a fully equipped help desk at the back of the Tourist Information Office in the Oberstdorf Haus as well as at the Tourist Information Office at the

railway station. Both counters are labelled with a clear pictogram.

Visitors who use a wheelchair can now be served at eye level by Tourist Information Office employees at the disabled-friendly counter in the Oberstdorf Haus. This counter is freely accessible for wheelchairs and makes it easier to provide advice. It is also labelled with a clear pictogram.

i



All recommended excursions and leisure activities that are suitable for wheelchair users and certified to the "Reisen für Alle" ("Travel for all") standard are identified by this icon in this summer brochure.

The Nebelhornbahn and Fellhornbahn cable cars as well as the hiking routes to Rubi, into the Trettachtal and Oytal valleys and to the ski flying hill have all been extolled and certified by "Reisen für Alle" ("Travel for all"). Please note, however, that the weather is likely to cause restrictions to the fully accessible nature of these in winter.

Service

Whether you're looking for contact details or practical advice, helpful information for planning your stay or tips on what to do while here, this section offers plenty of great information for your holiday in Oberstdorf – all compactly presented and quick and easy to find.

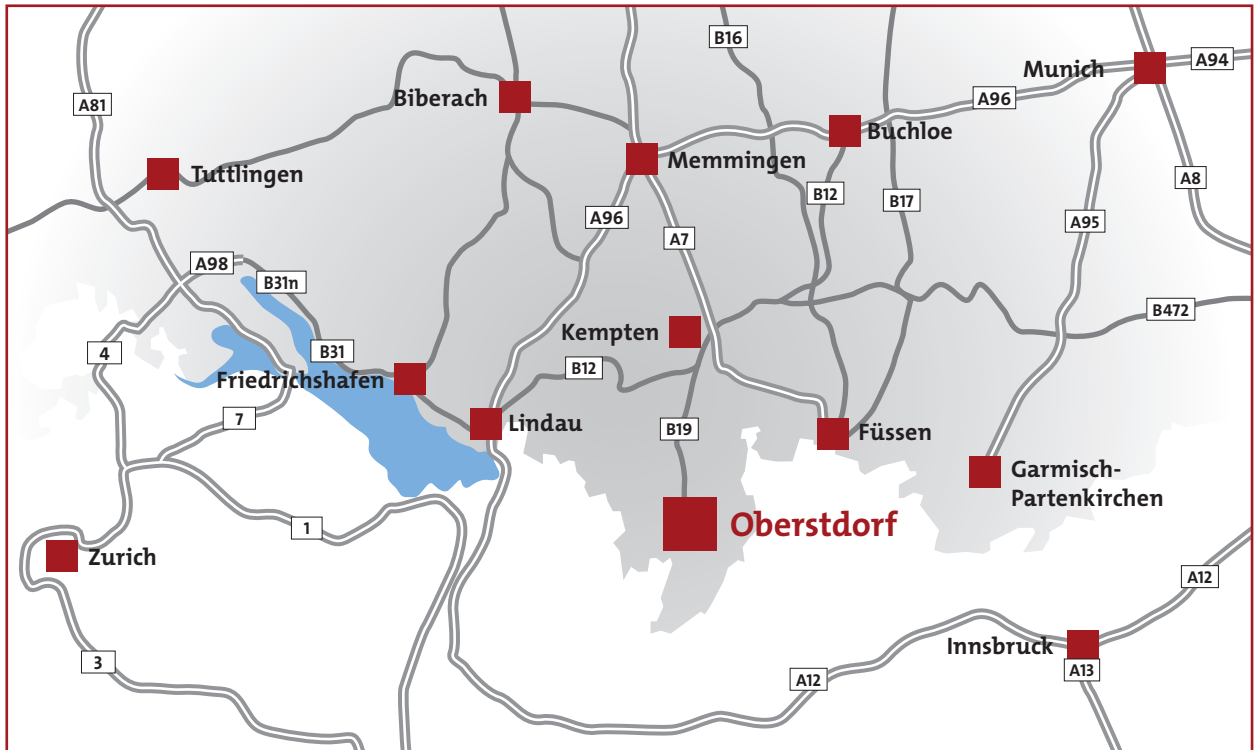




ENTDECKE
MIT DER O
OBERST



OBERDORF



Mobility

www.oberstdorf.de/anreise

In the most southerly part of Germany, the most beautiful routes can be accessed quickly and conveniently, including by bus and train.

Numerous connections and providers enable you to start your holiday in a comfortable and environmentally friendly manner. Whether on a bus trip right from your door or a direct train connection, getting to Oberstdorf without a car is easy. The local infrastructure provides the conditions you need for a relaxed and flexible stay.

Getting here by train

The relaxed and stress-free way to travel to Oberstdorf. The train station in Oberstdorf is centrally located and connected to the bus station. You can even travel comfortably without any large luggage as the Deutsche Bahn luggage service will gladly take this to your destination for you.

i For more information, please visit www.bahn.de

Getting here by bus

You can travel from all across Germany in comfort and safety with the professionals from the “Komm mit” bus company, for example. The service is reliable and reasonably priced and operates on a weekly basis (from May to October and January to March). The door to door service collects you and your luggage from your home and drops you at your accommodation, or vice-versa.

i Find your departure point at www.komm-mit-reisen.de

Getting here by car

Take the A7 Flensburg-Füssen motorway to exit 136 Dreieck Allgäu (Allgäu Interchange), then continue on the A980 motorway to the Waltenhofen exit. From there, take the B19 to Oberstdorf. Take the B12 from Lindau/Isny to the Waltenhofen exit. From there, follow the B19 to Oberstdorf.

Electromobility

Visions for future mobility are already a reality in the Allgäu, including in Oberstdorf, where you will find various green electricity charging stations for electric cars.

i For more information and the charging station locations, please visit www.oberstdorf.de/elektromobilitaet

Public transport – holiday tickets for buses and trains

Fares are payable when using the local public transport. We therefore offer visitors a “holiday ticket”, which can be used for 4, 7 or 14 days on buses and trains in the southern Upper Allgäu and Kleinwalsertal valley.

Adults: 4 days: €17.00 | 7 days: €23.00 | 14 days: €36.00

Children under the age of 15 go free when accompanied by a parent. The holiday tickets are valid on buses and Deutsche Bahn trains (excluding IC trains) throughout the southern Upper Allgäu region as well as in the Kleinwalsertal valley. Further information can be found at www.oberstdorf.de/urlaubskarten

Allgäu Walser Premium Card

Enjoy premium benefits with your Oberstdorf visitor's card

Free services

- Local bus service (village line no. 9)
- Parking (in selected car parks)
- Guided day tours and half-day tours
- Local guided tours
- Entry to the ice sports centre
- Bergschau (Oberstdorf market square, Fellhorn summit station, reception building at the Breitachklamm ravine, Walsershaus in the Kleinwalsertal valley)
- Free Wi-Fi in the Oberstdorf Haus and the Kurpark*
- Free Wi-Fi in Tiefenbach in the Alpenrose tourist centre*
- Visitor welcome event every Monday at 10:30 a.m. in the Oberstdorf Haus
- Music programme and the opportunity to read the daily newspapers in the Oberstdorf Haus
- Bookshelves in the Oberstdorf Haus
- Individual children's holiday programme activities
- Visitor competition
- Oberstdorf stickers, magazine and local map

* with your own hardware

Discounted services

- Tourismus Oberstdorf activity programme (visitor programme)
- Library in the Gertrud-von-le-Fort-Gymnasium (high school)
- Breitachklamm ravine
- Ice-skating at the ice sports centre
- Heimatmuseum
- Individual children's holiday programme activities
- Public transport holiday ticket for the bus and train (4, 7 and 14 days)
- Audi Arena with Skywalk high ropes park
- Heini Klopfer ski flying hill
- Marktbahnle
- Nebelhornbahn, Fellhornbahn and Söllereckbahn
- Allgäu Coaster on the Söllereck
- Söllereck climbing park
- Fuggerpark tennis courts
- Swimming in summer: Freibergsee lake, Oberstdorf and Reichenbach Moorbad swimming pools; year-round: Wonnemar in Sonthofen, Aquaria in Oberstaufen
- Discounted entry to various events



Booking package deals

Cable car packages can be booked from the cable car companies directly or from participating hosts. Holiday tickets for the bus and train can be purchased in the Tourist Information Offices in the Oberstdorf Haus, Schöllang and Tiefenbach.

Information about the visitor's card...

... can also be found in the value-added flyer, available in the Tourist Information Offices and online.

Free parking for overnight visitors in Oberstdorf

With the Allgäu Walser *Premium Card*, visitors staying overnight in Oberstdorf can exclusively avail of free parking in selected public car parks. More information about free parking with your visitor's card can be found in the value-added flyer and online at www.oberstdorf.de/parken

Cable cars

GUT ticket

Travel by cable car for 7 or 14 days in Oberstdorf and the Kleinwalsertal valley.

- Unlimited use of up to 8 cable cars and chair lifts
- Entry to the Breitachklamm ravine
- Incl. buses to the named tourist attractions

Adults:	7 days:	€129.00
	14 days:	€186.00

Gipfel(s)pass (summit pass) for pedestrians

The summit pass is valid for 7 or 14 consecutive days from the date of sale on the Nebelhorn, Söllereck, Fellhorn, Kanzelwand, Walmendingerhorn and Ifen cable cars as well as the Heuberg and Zaferna chair lifts.

Adults:	7 days:	€99.00
	14 days:	€140.00

Note on both cable car services:

Special offers for children/adolescents: the oldest child born in or after 2004 pays the child/adolescent price. All other children from the same family born in or after 2004 are free! Children born in or after 2016 are free when accompanied by a parent.

Public transport

Local bus

Use of the village bus route (line 9, transfer from P1/P2 to the Nebelhornbahn cable car and back) is free of charge for visitors with an Allgäu Walser *Premium Card* and already included on your card.

Public transport – holiday tickets for buses and trains

The holiday tickets are the perfect pre-paid way to use the public transport. Further information can be found on page 80.

Diverse activity programme

Your visitor's card enables you to partake in numerous activity programmes within the scope of the visitor programme, including tours, taster courses and much more. Activities can be booked online in advance until 4 p.m. the previous day under the respective event on our website or at the Tourist Information Offices in Oberstdorf itself. Exception: events on a Monday afternoon can be booked until 11 a.m. on the day of the event.

www.oberstdorf.de/veranstaltungskalender

Oberstdorf's new thermal baths

Natural, authentic and innovative – the perfect place to recharge



© Auer Weber, Stuttgart

It won't be long now until you can enjoy the natural diversity and intrinsic strength of Oberstdorf in an around 3,000 m² sauna, spa and wellness area and a 2,000 m² bathing and thermal world with a 450 m² water area.

Bathing and thermal world

- 25 m pool with 3 lanes
- Central fun pool with a variety of water features
- Children's pool with different water depths
- Numerous loungers and a lounge gallery
- Year-round open-air pool with massage jets
- Indoor and outdoor eateries

Indoor and outdoor sauna areas

- Panoramic sauna with mountain views on the 2nd floor
- Room with a fireplace and sauna bar
- Plunge pool and cool-down areas
- Roof terrace with an infinity pool for a mountain lake experience
- Sauna garden with diverse sauna facilities
- Kneipp wading pool and arm pool
- Indoor and outdoor eateries

Spa and wellness area

- High-quality relaxation rooms
- Spa department with wellness massages
- Steam bath for visitors to the thermal baths and saunas
- Infrared cabins for muscle relaxation

i The new Therme Oberstdorf (Oberstdorf thermal baths) are scheduled to open in late summer 2024. We keep you up to date online with regular articles on the new build at www.neue-therme-oberstdorf.de.

Fun pool with a water temperature of 32° C and a lounge gallery



© Auer Weber, Stuttgart

Second floor room with a fireplace and panoramic views



© Auer Weber, Stuttgart

1803[®]

IMMER DABEI.

IN ALLGÄU OR NOWHERE.

SHIPPING SERVICE 1803.DE



**1803[®] IS MORE
THAN A NUMBER**


You won't get 1803[®] everywhere. Our local brand is available where we are and where we love to be: in Allgäu.

Enjoy a combination of urban trend and alpine lifestyle in our store in the heart of Oberstdorf. It's more than just a place. It's a way of living.

It's born in the Alps[®]



**BORN IN THE
ALPS[®] & FÜR
IMMER IM** 



AVAILABLE IN OBERSTDORF // SONTHOFEN // OBERSTAUFEN // FÜSSEN

Addresses and information

Index and providers*

Excursion destinations

Numerous suggested hikes, the daily mountain sports report plus interesting tips and information about hiking at three altitude levels can be found at www.oberstdorf.de/alpininfo

Excursion destinations

Allgäu Coaster

Kornau 58
87561 Oberstdorf
Tel.: +49 (0) 83 22 / 96 000
www.ok-bergahnen.de/allgaeu-coaster

Audi Arena Oberstdorf

Am Faltenbach 27
87561 Oberstdorf
Tel.: +49 (0) 83 22 / 8 09 03 00
www.audi-arena.de

Breitachklamm ravine

Klammstraße 47
87561 Oberstdorf-Tiefenbach
Tel.: +49 (0) 83 22 / 48 87
www.breitachklamm.com

Eissportzentrum (ice sports centre)

Roßbichlstraße 2–6
87561 Oberstdorf
Tel.: +49 (0) 83 22 / 700 - 51 50
www.eissportzentrum-oberstdorf.de

Escape Room Oberstdorf

Nebelhornstraße 33 b
87561 Oberstdorf
Tel.: +49 (0) 83 22 / 300 42 00
www.escaperoom-allgaeu.de

Oberstdorf ski flying hill

Zimmeroy 1 (Stillachtal)
+49 (0) 83 22 / 700 - 52 01
www.skiflugschanze-oberstdorf.de

Disabled equipment

GesundheitsEck e.K.

Wheelchair hire and emergency services
Trettachstr. 16
87561 Oberstdorf
Tel. +49 (0) 83 22 / 70 35 81
www.gesundheitseck.de

Haus Altstetter

Scooter/rollator hire
Hauptstraße 14
87561 Oberstdorf
Tel. +49 (0) 83 22 / 51 96
www.rollstuhl-urlaub-oberstdorf.de

Swimming

Freibergsee lake

Freibergsee 2
87561 Oberstdorf
Tel.: +49 (0) 83 22 / 60 6 94 95
www.naturbad-freibergsee.de

Moorschwimmbad Oberstdorf

Im Rauhen 3
87561 Oberstdorf
Tel.: +49 (0) 83 22 / 48 63
www.oberstdorf.de/moorbad-oberstdorf

Moorschwimmbad Reichenbach

Reichenbach 10
87561 Oberstdorf
Tel.: +49 (0) 83 26 / 15 09
www.moorstueble.de

Cable cars

Fellhornbahn

Faistenoy 10
87561 Oberstdorf

Heubergbahn

Walslerstraße 262a
A-6992 Hirschegg (D-87568)

Ifenbahn

Auenalpe 4
A-6992 Hirschegg (D-87568)

Kanzelwandbahn

Walslerstraße 77
A-6991 Riezlern (D-87567)

Nebelhornbahn

Nebelhornstraße 67
87561 Oberstdorf

Söllereckbahn

Kornau 58
87561 Oberstdorf

Walmendingerhornbahn

Moosstraße 4
A-6993 Mittelberg (D-87569)

Direct contact person for all cable cars, Tel. +49 (0) 83 22 / 96 000
www.ok-bergbahnen.com

Transport

Brutscher Reisen GmbH

Nebelhornstraße 19
87561 Oberstdorf
Tel.: +49 (0) 83 22 / 48 11
www.brutscher-reisen.de

Komm mit – Morent GmbH & Co. KG

Sigishofen 29
87527 Sonthofen
Tel.: +49 (0) 83 21 / 67 100
www.komm-mit-reisen.de

Marktbahnle

Heimenhofenstraße 3
87561 Oberstdorf
Tel.: +49 (0) 83 22 / 98 551
Mobile: +49 (0) 171 / 5 85 53 63 or
+49 (0) 171 / 6 85 65 50
www.marktbaehnle.de

Probst-Reisen GmbH & Co. KG

Oberstdorfer Straße 3
87561 Oberstdorf-Rubi
Tel.: +49 (0) 83 22 / 36 20
www.probst-reisen.de

Regionalverkehr Allgäu GmbH (RVA)

Im Steinach 4
87561 Oberstdorf
Tel.: +49 (0) 83 22 / 9 67 70
www.rva-bus.de

Taxizentrale Oberstdorf GbR

Bahnhofplatz 1 b
87561 Oberstdorf
Tel.: +49 (0) 83 22 / 9 82 10
www.taxizentrale-oberstdorf.de

Taxi – Dachs Wolfgang

Alpgaustraße 8
87561 Oberstdorf
Tel.: +49 (0) 83 22 / 47 47

Alpine schools

Adventure-Reisen TD

Rechbergstraße 11
87561 Oberstdorf
Tel.: +49 (0) 83 22 / 806 72
www.adventure-reisen-td.de

Aktiv am Berg

Karweidach 1
87561 Oberstdorf
Tel.: +49 (0) 83 22 / 61 26
www.aktiv-am-berg.com

Alpinschule Oberstdorf

Im Oberen Winkel 12 a
87561 Oberstdorf
Tel.: +49 (0) 83 22 / 94 07 50
www.alpinschule-oberstdorf.de

* This list contains providers who agreed to have their contact details published in Tourismus Oberstdorf print media. Subject to change.

Bergschule Oberallgäu

Edelweißstraße 5
87545 Burgberg
Tel.: +49 (0) 83 21 / 49 53
www.alpinschule.de

Oase Alpin Center

Bahnhofplatz 5
87561 Oberstdorf
Tel.: +49 (0) 83 22 / 8 00 09 80
www.oase-alpin.de

Mountain rescue/safety**Bergwacht Oberstdorf (Oberstdorf mountain rescue)**

Birgsauer Straße 35
87561 Oberstdorf
Tel.: +49 (0) 83 22 / 22 55 (management)
www.bergwacht-bayern.de
(Office during business hours, not an emergency number; the mountain rescue team for anywhere in the Alps can only be alerted by calling 112)

Camping/campervan sites**Campingplatz Oberstdorf**

Rubinger Straße 16
87561 Oberstdorf
Tel.: +49 (0) 83 22 / 65 25
www.camping-oberstdorf.de

Campingplatz Rubi-Camp

Rubinger Straße 34
87561 Oberstdorf
Tel.: +49 (0) 83 22 / 95 92 02
www.rubi-camp.de

Wohnmobilstellplatz Geiger

Hermann-von-Barth-Str.9
87561 Oberstdorf
Tel.: +49 (0) 83 22 / 180
www.wohnmobilstellplatz-oberstdorf.de

Paragliding**Himmelsritt**

Oststraße 39
87561 Oberstdorf
Tel.: +49 (0) 175 / 5 42 35 22
www.himmelsritt.jetzt

Andrea Niederacher

Kornau 31
87561 Oberstdorf
Tel.: +49 (0) 83 22 / 9 50 92

OASE Flugschule

Am Auwald 1
87538 Obermaiselstein
Tel.: +49 (0) 83 26 / 3 80 36
www.oase-paragliding.com

Vogelfrei Tandemfliegen

Oststraße 29a
87561 Oberstdorf
Tel.: +49 (0) 151 / 12 76 61 11
www.vogelfrei.de

Golf**Golfclub Oberstdorf e.V.**

Gebgoibe 2
87561 Oberstdorf
Tel. +49 (0) 83 22 / 28 95
www.golfclub-oberstdorf.de

Cinema**Kurfilmtheater Oberstdorf**

Oststraße 6
Tel. +49 (0) 83 22 / 97 89 70
www.oberstdorfer-kino.de

LOFT Oberstdorf

Ludwigstraße 7
87561 Oberstdorf
Tel.: +49 (0) 83 22 / 3 00 48 80
www.loft.bayern

Climbing/bouldering**ICO Skywalk high ropes park at the Audi Arena**

ICO Oberstdorf – Consult & Event
Am Faltenbach 27
87561 Oberstdorf
Tel.: +49 (0) 83 21 / 8 70 33
www.ico.by

Inform Oberstdorf

Karweidach 1
87561 Oberstdorf
Tel.: +49 (0) 83 22 / 79 79
www.inform-oberstdorf.de

Söllereck climbing park

Kornau 58
87561 Oberstdorf
Tel.: +49 (0) 83 22 / 96 000
www.ok-bergbahnen.com/
kletterwald-allgaeu

Minigolf**Minigolf am Mühlacker**

Oststraße 48
87561 Oberstdorf
Tel.: +49 (0) 83 22 / 8 03 89

Museums/exhibitions**Gerstruben farmhouse**

Open Thursdays 1 p.m to 4 p.m. (May to October)

BERGSCHAU Oberstdorf – 813 NN

Altes Rathaus Oberstdorf
87561 Oberstdorf
Tel.: +49 (0) 83 22 / 95 94 84
www.bergschau.com

BERGSCHAU Fellhorn – 2037 NN

Summit station
87561 Oberstdorf-Faistenoy
Tel.: +49 (0) 83 22 / 96 000
www.bergschau.com

BERGSCHAU Breitachklamm – 830 NN

Klammstraße 47
87561 Oberstdorf
Tel.: +49 (0) 83 22 / 48 87
www.bergschau.com

Galerie Thannheimer

Nebelhornstraße 20
87561 Oberstdorf
Tel.: +49 (0) 83 22 / 54 00
www.galerie-thannheimer.de

AndO Gallery

Oststraße 36
87561 Oberstdorf
Tel.: +49 (0) 83 22 / 39 29
www.ando-kunst.de

Bergidyll Gallery

Freibergstraße 17
87561 Oberstdorf
Tel.: +49 (0) 83 22 / 9 77 40
www.bergidyll.de

Trettachhäusle Gallery

Oststraße 39
87561 Oberstdorf
Tel.: +49 (0) 171 / 8 54 42 22
www.sunshine-art.de/galerie

Paul-Bonatz-Haus

Kornau 51
87561 Oberstdorf – Kornau
Tel.: +49 (0) 83 22 / 96 66 13

Skiing museum in the Audi Arena

Am Faltenbach 27
87561 Oberstdorf
Tel.: +49 (0) 83 22 / 80 90 300

Heimatmuseum Oberstdorf

Oststraße 13
87561 Oberstdorf
Tel.: +49 (0) 83 22 / 54 70
www.heimatmuseum-oberstdorf.de

Villa Jauss

Fuggerstraße 7
87561 Oberstdorf
Tel. +49 (0) 83 22 / 94 02 66
www.villa-jauss.de

Nature walks

Adavasi Tours – Cornelia Bader
Enzenspergerweg 8
87561 Oberstdorf
Tel.: +49 (0) 83 22 / 9 58 99 97
www.adavasi-tours.de

allgäunah – Fischer Irmela
Im Steinach 14
87561 Oberstdorf
Tel.: +49 (0) 160 / 98 93 94 67
www.allgaeunah.de

Elisabeth Andreas-Arnold
Nature and wildlife guide
Färberstraße 1
87561 Oberstdorf
Tel.: +49 (0) 83 22 / 9 52 58
www.reiseleitung-oberstdorf.de

Bike hire

Alpensport Oberstdorf
Nebelhornstraße 61
87561 Oberstdorf
Tel.: +49 (0) 83 22 / 33 72

Bergsport JA
Pfarrstraße 3
87561 Oberstdorf
Tel.: +49 (0) 83 22 / 98 74 047

NTC mountain bike hire
Nebelhornstraße 67 e
87561 Oberstdorf
Tel.: +49 (0) 83 22 / 98 96 01
www.ntc-oberstdorf.de

Rebike Verleih Oberstdorf
Nebelhornstraße 33a
87561 Oberstdorf
Tel.: +49 (0) 83 22 / 8 09 39 55
www.ebike1verleih.de

Zweiradcenter Hasselberger
Bahnhofplatz 1 c
87561 Oberstdorf
Tel.: +49 (0) 83 22 / 44 67
www.zweiradcenter-oberstdorf.de

Horse riding

Boxler pony farm
Am Dummelsmoos 37
87561 Oberstdorf
Tel.: +49 (0) 83 22 / 9 62 10
www.landhaus-boxler.de

Horse-drawn carriage rides

Lohnkutscherei Blattner
Oststraße 37
87561 Oberstdorf
Tel.: +49 (0) 83 22 / 9 87 90 56
www.lohnkutscherei-blattner.de

Lohnkutscherei Wilhelm Kreittner
Fischerstraße 8
87561 Oberstdorf
Tel.: +49 (0) 83 22 / 35 33
www.kutscher-willi.de

Lohnkutscherei Schuster
Hochstiftstraße 1
87561 Oberstdorf
Tel.: +49 (0) 171 / 3 62 34 15
www.lohnkutscherei-schuster.de


Tennis

Indoor tennis courts:
Inform Oberstdorf
Karweidach 1
87561 Oberstdorf
Tel.: +49 (0) 83 22 / 79 79
www.inform-oberstdorf.de

Outdoor sand courts in the village:
Fuggerstraße 4
87561 Oberstdorf
Tel.: +49 (0) 171 / 8 39 44 51
www.oberstdorf.de/tennis

Tennis lessons – Tennisschule Hell
Enzianstraße 1
87561 Oberstdorf
Tel.: +49 (0) 160 / 8 21 32 84
www.tennischule-hell.de

Tourist Information

 **Tourist Information Office**
in the Oberstdorf Haus
Prinzregenten-Platz 1
87561 Oberstdorf
Tel.: +49 (0) 83 22 / 700 - 0
www.oberstdorf.de

Alpenrose Tourist Information Office
in Tiefenbach
Rohrmooser Straße 1
87561 Oberstdorf-Tiefenbach
Tel.: +49 (0) 83 22 / 700 - 20 31
www.oberstdorf.de

Schöllang Tourist Information Office
Schelchwangweg 1
87561 Oberstdorf-Schöllang
Tel.: +49 (0) 83 22 / 700 - 20 32
www.oberstdorf.de

Digital information

- Entrance to the village P1/P2,
Sonthofenerstraße
- Nordic Zentrum Oberstdorf/Allgäu,
Birgsauer Straße 33
- Tourist Information Office in Schöllang,
Schelchwangweg 1
- Alpenrose Tiefenbach, Rohrmooser
Straße 1

White water sports

ICO – Impulse Consult Oberstdorf
Im Wasen 16
87544 Bihlerdorf
Tel.: +49 (0) 83 21 / 8 70 33
www.ico-oberstdorf.com

MAP-Erlebnis
Illerstraße 26
87544 Bihlerdorf/Sonthofen
Tel.: +49 (0) 176 / 700 77 777
www.map-erlebnis.de

Allgäu outdoor centre
An der Marienbrücke 2
87544 Bihlerdorf
Tel.: +49 (0) 83 21 / 67 57 57
www.raftingzentrum.de

Spirits of Nature
Moosweg 2
87545 Burgberg
Tel.: +49 (0) 83 21 / 61 94 65
www.spirits-of-nature.de



LARGEST RANGE OF **HIKING FOOTWEAR**
IN THE ALLGÄU AND **KIDS CORNER** WITH
HIGH QUALITY OUTDOOR BRANDS

— SCHUHHAUS —
SCHRATT[®]
— SEIT 1803 —

Weststr. 12 • Oberstdorf • www.schratt-1803.de



**OBERSTDORF
KLEINWALSERTAL**
Bergbahnen

LOOK FOR TREASURE BOXES. FIND HINTS. EXPERIENCE ADVENTURES.

Discover our Adventure Worlds in a playful way with Bertis Treasure Hunt!



www.ok-bergbahnen.com/en